


UNITED STATES  
DEPARTMENT OF THE INTERIOR  
GEOLOGICAL SURVEY

JACKMAN QUADRANGLE  
MAINE  
7.5 MINUTE SERIES ORTHOPHOTOQUAD

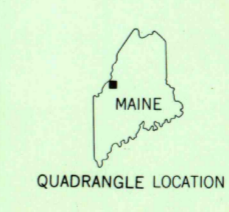

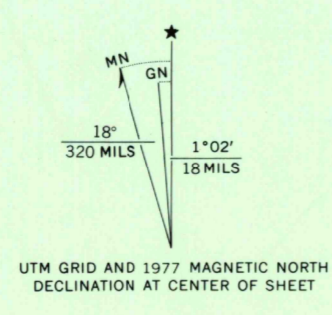
70° 22' 30" 17' 30" 470 000 FEET 70° 15' 45° 45' 1020 000 FEET



45° 37' 30" 1020 000 FEET 45° 30' 30" 1020 000 FEET

Produced and published by the Geological Survey

Orthophoto prepared from 1:80,000-scale aerial photograph taken October 31, 1977  
Projection and 10,000-foot grid ticks: Maine coordinate system, west zone (transverse Mercator) 1000-meter Universal Transverse Mercator grid, zone 19. 1927 North American Datum  
To place on the predicted North American Datum 1983 move the projection lines 2 meters south and 40 meters west as shown by dashed corner ticks  
Photomagey rectified by automatic correlation




PRINCIPAL NUMBERED HIGHWAYS  
Interstate Route U.S. Route State Route

This quadrangle area also covered by NE quarter of Attean 1:62,500-scale topographic map

JACKMAN, MAINE  
N4537.5-W7015.7.5

1977

DMA 6975 III NE-SERIES V011



THIS MAP COMPLIES WITH NATIONAL MAP ACCURACY STANDARDS FOR SALE BY U.S. GEOLOGICAL SURVEY, RESTON, VIRGINIA 22092