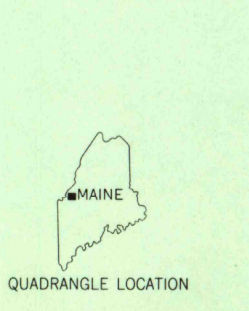
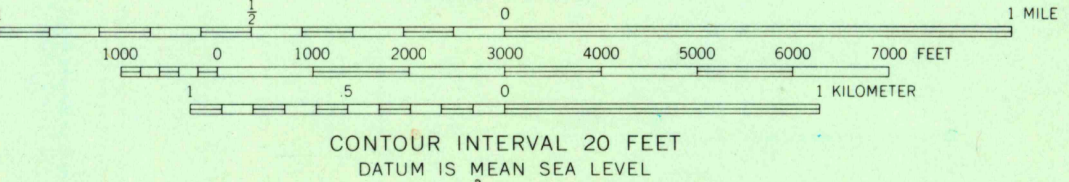
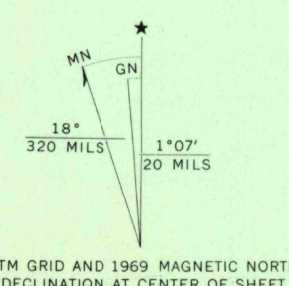


UNITED STATES
DEPARTMENT OF THE INTERIOR
GEOLOGICAL SURVEY

JIM POND QUADRANGLE
MAINE—FRANKLIN CO.
7.5 MINUTE SERIES (TOPOGRAPHIC)
SE/4 CHAIN OF PONDS 15' QUADRANGLE



Mapped, edited, and published by the Geological Survey
Control by USGS and USC&GS
Topography by photogrammetric methods from aerial photographs
taken 1966. Field checked 1969
Polyconic projection. 1927 North American datum
10,000-foot grid based on Maine coordinate system, west zone
1000-meter Universal Transverse Mercator grid ticks, zone 19,
shown in blue



ROAD CLASSIFICATION
 Primary highway, hard surface ———
 Secondary highway, hard surface ———
 Light-duty road, hard or improved surface ———
 Unimproved road ———
 Interstate Route (red circle with 'I')
 U. S. Route (red circle with 'U.S.')
 State Route (red circle with 'S')

JIM POND, MAINE
SE/4 CHAIN OF PONDS 15' QUADRANGLE
N4515—W7030/7.5
1969
AMS 6874 I SE—SERIES V811

THIS MAP COMPLIES WITH NATIONAL MAP ACCURACY STANDARDS
FOR SALE BY U. S. GEOLOGICAL SURVEY, WASHINGTON, D. C. 20242
A FOLDER DESCRIBING TOPOGRAPHIC MAPS AND SYMBOLS IS AVAILABLE ON REQUEST

JUN 6 1973

4620