
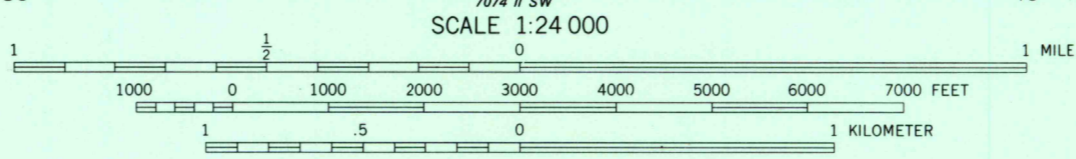
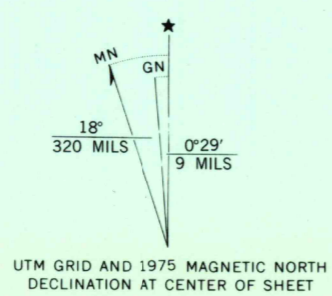


UNITED STATES  
DEPARTMENT OF THE INTERIOR  
GEOLOGICAL SURVEY

KINGSBURY NW QUADRANGLE  
MAINE  
7.5 MINUTE SERIES ORTHOPHOTOQUAD



Produced and published by the Geological Survey  
Orthophotograph prepared from 1:80,000-scale  
aerial photograph taken October 27, 1975  
Projection: Maine coordinate system, west zone  
(transverse Mercator)  
10,000-foot grid ticks based on Maine coordinate  
system, west and east zones  
1000-meter Universal Transverse Mercator grid,  
zone 19. 1927 North American datum  
Photomagey rectified by optical scanning  
which may produce double or mismatched images;  
use the mean of image positions for map point



PRINCIPAL NUMBERED HIGHWAYS  
○ Interstate Route    ◻ U. S. Route    ○ State Route



This quadrangle area also covered by NW quarter  
of Kingsbury 1:62,500-scale topographic map

THIS MAP COMPLIES WITH NATIONAL MAP ACCURACY STANDARDS  
FOR SALE BY U. S. GEOLOGICAL SURVEY, RESTON, VIRGINIA 22092

USGS KINGSBURY NW, MAINE  
Historical File N4507.5-W6937.5/7.5  
Topographic Division 1975

DMA 7074 II NW-SERIES V011

AUG - 5 1980  
1700