

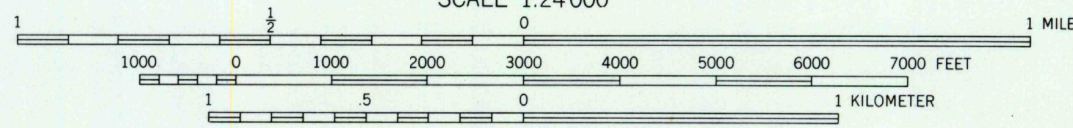
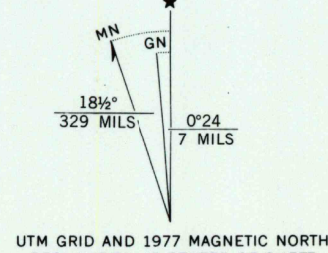
Produced and published by the Geological Survey

Orthophoto prepared from 1:80,000-scale aerial photograph taken November 1, 1977

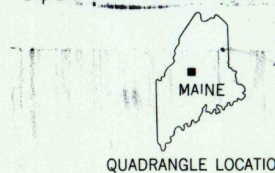
Projection and 10,000-foot grid ticks: Maine coordinate system, east zone (transverse Mercator) 1000-meter Universal Transverse Mercator grid, zone 19. 1927 North American Datum

To place on the predicted North American Datum 1983 move the projection lines to position shown by dashed corner ticks

Photoimagery rectified by automatic correlation



RETURN TO:
USGS AND HISTORICAL MAP ARCHIVES



PRINCIPAL NUMBERED HIGHWAYS

Interstate Route U.S. Route State Route

This quadrangle area also covered by SE quarter of Moosehead Lake 1:62,500-scale topographic map

LILY BAY, MAINE
N4530-W6930/7.5

1977

DMA 7075 II SE-SERIES V011

THIS MAP COMPLIES WITH NATIONAL MAP ACCURACY STANDARDS
FOR SALE BY U. S. GEOLOGICAL SURVEY, RESTON, VIRGINIA 22092