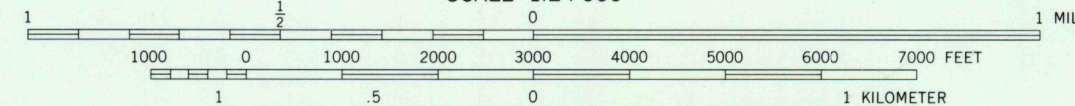
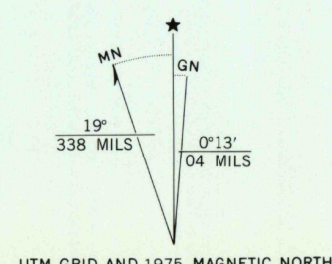


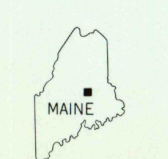


Produced and published by the Geological Survey

Orthophotograph prepared from 1:80,000-scale aerial photograph taken October 9, 1975  
Projection and 10,000-foot grid ticks: Maine coordinate system, east zone (transverse Mercator) 1000-meter Universal Transverse Mercator grid, zone 19. 1927 North American datum  
Photom imagery rectified by optical scanning which may produce double or mismatched images; use the mean of image positions for map point



PRINCIPAL NUMBERED HIGHWAYS  
 Interstate Route U.S. Route State Route



USGS  
Historical File  
Topographic Division  
LINCOLN NW, MAINE  
N4522.5-W6837.5/7.5

This quadrangle area also covered by NW quarter of Lincoln 1:62,500-scale topographic map

SEP 21 1980  
900

THIS MAP COMPLIES WITH NATIONAL MAP ACCURACY STANDARDS FOR SALE BY U.S. GEOLOGICAL SURVEY, RESTON, VIRGINIA 22092

1975

DMA 7274 1 NW-SERIES 0011