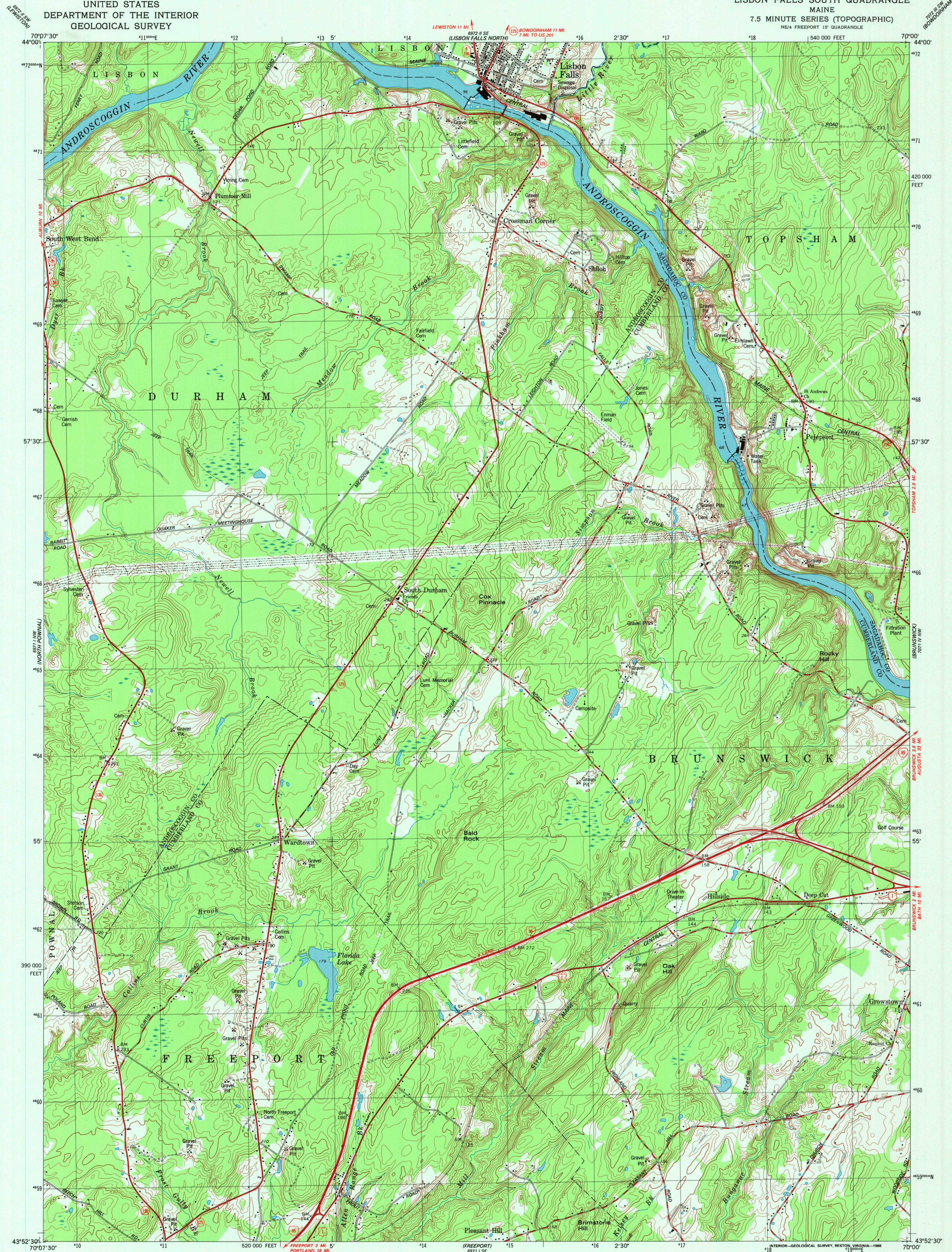
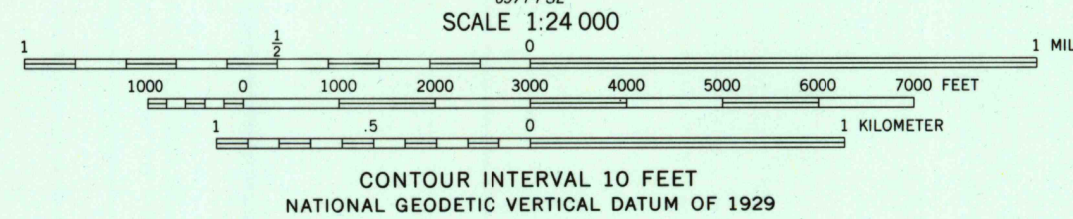
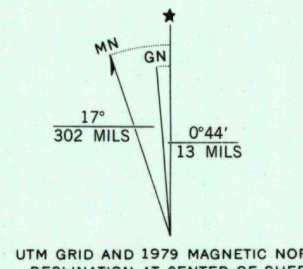


UNITED STATES  
DEPARTMENT OF THE INTERIOR  
GEOLOGICAL SURVEY

LISBON FALLS SOUTH QUADRANGLE  
MAINE  
7.5 MINUTE SERIES (TOPOGRAPHIC)  
NE/4 FREEPORT 15' QUADRANGLE  
540 000 FEET



Mapped, edited, and published by the Geological Survey  
Control by USGS, NOS/NOAA and Maine Geodetic Survey  
Topography by photogrammetric methods from aerial photographs  
taken 1973. Field checked 1975. Map edited 1979  
Projection and 10,000-foot grid ticks: Maine coordinate  
system, west zone (transverse Mercator)  
1000-meter Universal Transverse Mercator grid, zone 19  
1927 North American datum  
To place on the predicted North American Datum 1983  
move the projection lines 4 meters south and  
42 meters west as shown by dashed corner ticks



ROAD CLASSIFICATION	
Primary highway hard surface	Light-duty road, hard or improved surface
Secondary highway, hard surface	Unimproved road
Interstate Route	U. S. Route
	State Route

LISBON FALLS SOUTH, MAINE  
NE/4 FREEPORT 15' QUADRANGLE  
43070-H1-TF-024  
1979

DMA 6971 1 NE-SERIES V811

THIS MAP COMPLIES WITH NATIONAL MAP ACCURACY STANDARDS  
FOR SALE BY U. S. GEOLOGICAL SURVEY  
DENVER, COLORADO 80225, OR RESTON, VIRGINIA 22092  
A FOLDER DESCRIBING TOPOGRAPHIC MAPS AND SYMBOLS IS AVAILABLE ON REQUEST

RECEIVED

OCT 3 1 1998

USGS NMD  
HISTORICAL MAP ARCHIVES

