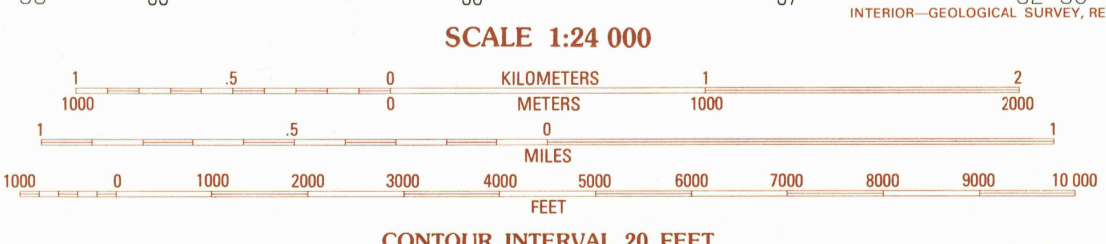


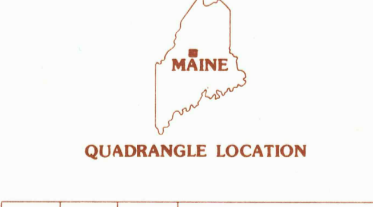
PRODUCED BY THE UNITED STATES GEOLOGICAL SURVEY  
CONTROL BY USGS AND NOS/NOAA  
COMPILED FROM AERIAL PHOTOGRAPHS TAKEN 1985  
FIELD CHECKED 1986. MAP EDITED 1989  
PROJECTION TRANSVERSE MERCATOR  
GRID: 1000-METER UNIVERSAL TRANSVERSE MERCATOR, ZONE 19  
10,000-FOOT STATE GRID TICKS, MAINE, EAST ZONE  
UTM GRID DECLINATION 0° 24' WEST  
1989 MAGNETIC NORTH DECLINATION 19° 00' WEST  
VERTICAL DATUM NATIONAL GEODETIC VERTICAL DATUM OF 1929  
HORIZONTAL DATUM 1927 NORTH AMERICAN DATUM  
To place on the predicted North American Datum of 1983,  
move the projection lines as shown by dashed corner ticks  
(1 meter south and 42 meters west)  
There may be private inholdings within the boundaries of any  
Federal or State Reservations shown on this map  
No distinction made between houses, barns, and other buildings

**PROVISIONAL MAP**  
Produced from original  
manuscript drawings. Infor-  
mation shown as of date of  
photography.



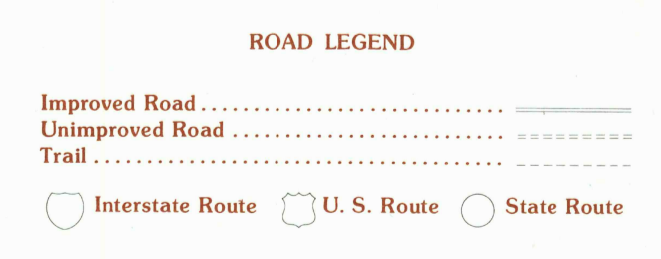
CONTOUR INTERVAL 20 FEET  
To convert meters to feet multiply by 3.2808  
To convert feet to meters multiply by .3048

THIS MAP COMPLIES WITH NATIONAL MAP ACCURACY STANDARDS  
FOR SALE BY U.S. GEOLOGICAL SURVEY  
DENVER, COLORADO 80225, OR RESTON, VIRGINIA 22092



1	2	3	1 Sebomnuk
			2 Pendiscot Farm
			3 Pine Stream Flowage
4		5	4 North East Carry
			5 Big Spencer Mountain
			6 Mount Kineo
			7 Spencer Bay
6	7	8	8 Kokadojo

ADJOINING 7.5 QUADRANGLE NAMES



LOBSTER MOUNTAIN, MAINE  
PROVISIONAL EDITION 1989

45069-G5-TF-024

