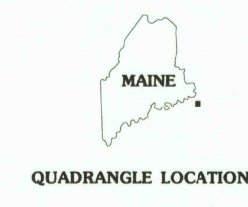
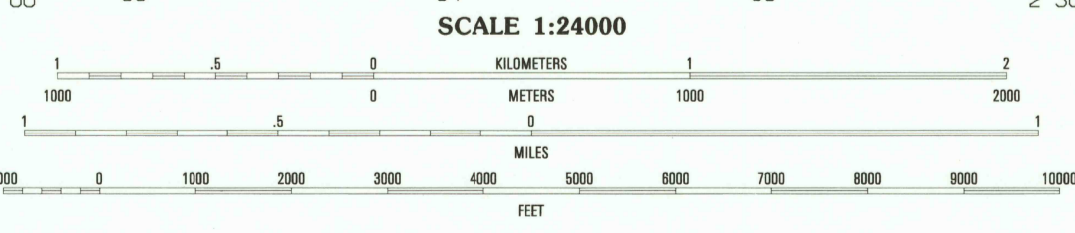
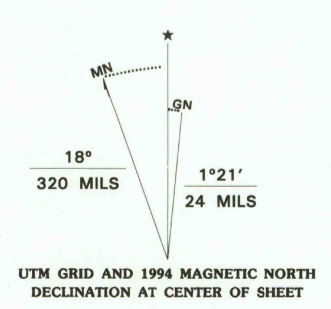


Produced by the United States Geological Survey
Compiled from imagery dated 1990 and other sources
Field checked 1993. Map edited 1994
North American Datum of 1983 (NAD 83). Projection and
blue 1000-meter ticks: Universal Transverse Mercator, zone 19
2 500-meter ticks: Maine coordinate system of 1983 (east zone)
North American Datum of 1927 (NAD 27) is shown by dashed
corner ticks. The values of the shift between NAD 83 and NAD 27
for 7.5-minute intersections are obtainable from National Geodetic
Survey NADCON software
Portion of United States-Canadian boundary
in dispute, not shown



ROAD CLASSIFICATION
No roads or trails in this area

ENTIRE AREA BELOW 20 FEET
NATIONAL GEODETIC VERTICAL DATUM OF 1929

1	2	3	1 Old Man
4	5	6	2 Machias Seal Island
7	8	9	

MACHIAS SEAL ISLAND SOUTH, ME
44067-D1-TF-024
1993

THIS MAP COMPLIES WITH NATIONAL MAP ACCURACY STANDARDS
FOR SALE BY U.S. GEOLOGICAL SURVEY
DENVER, COLORADO 80225, OR RESTON, VIRGINIA 22092
A FOLDER DESCRIBING TOPOGRAPHIC MAPS AND SYMBOLS IS AVAILABLE ON REQUEST

ADJOINING 7.5' QUADRANGLE NAMES

DMA 7572 I NE - SERIES V811