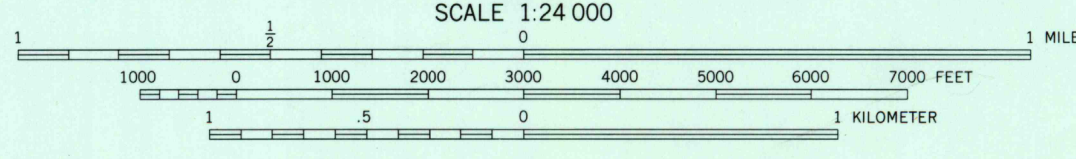
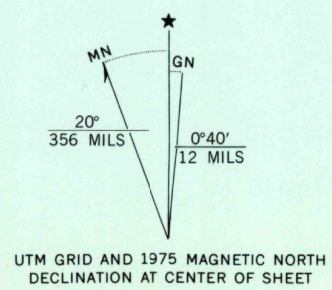


68° 07' 30" 46° 00' 570 5' 572 7378 II SE (SMYRNA MILLS SE) 573 574 2' 30" 620 000 FEET 576 577 68° 00' 46° 00'

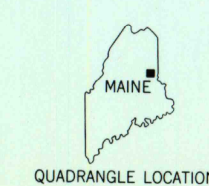


45° 52' 30" 68° 07' 30" 600 000 FEET 570 571 5' 572 (MATTAWAMKEAG LAKE SE) 7378 I SE 574 2' 30" 575 INTERIOR—GEOLOGICAL SURVEY, RESTON, VIRGINIA—1980 68° 00' 46° 00'

Produced and published by the Geological Survey
Orthophoto prepared from 1:80,000-scale aerial photograph taken May 25, 1975
Projection and 10,000-foot grid ticks: Maine coordinate system, east zone (transverse Mercator) 1000-meter Universal Transverse Mercator grid, zone 19. 1927 North American datum
Photomagey rectified by optical scanning which may produce double or mismatched images; use the mean of image positions for map point



PRINCIPAL NUMBERED HIGHWAYS
○ Interstate Route ○ U. S. Route ○ State Route



This quadrangle area also covered by NE quarter of Mattawamkeag Lake 1:62,500-scale topographic map

MATTAWAMKEAG LAKE NE, MAINE
N4552.5-W6800/7.5

1975

DMA 7375 I NE—SERIES V011

THIS MAP COMPLIES WITH NATIONAL MAP ACCURACY STANDARDS FOR SALE BY U. S. GEOLOGICAL SURVEY, RESTON, VIRGINIA 22092

USGS Historical File National Mapping
File
Natural Mapping Division

MAR 4 1981

900