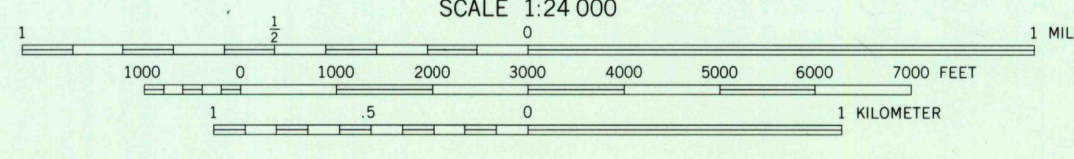
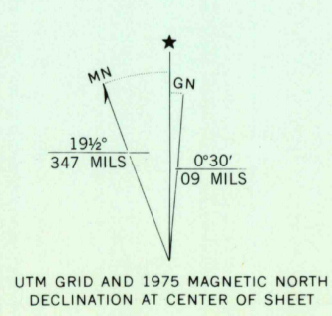
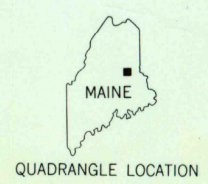




Produced and published by the Geological Survey
Orthophoto prepared from 1:80,000-scale
aerial photograph taken October 9, 1975
Projection and 10,000-foot grid ticks: Maine
coordinate system, east zone (transverse Mercator)
1000-meter Universal Transverse Mercator grid,
zone 19. 1927 North American datum
Photomagey rectified by optical scanning
which may produce double or mismatched images;
use the mean of image positions for map point



PRINCIPAL NUMBERED HIGHWAYS
Interstate Route U.S. Route State Route



This quadrangle area also covered by NE quarter EP 2 1 1980
of Mattawamkeag 1:62,500-scale topographic map

THIS MAP COMPLIES WITH NATIONAL MAP ACCURACY STANDARDS
FOR SALE BY U.S. GEOLOGICAL SURVEY, RESTON, VIRGINIA 22092

USGS
Historical File
Topographic Division

MATTAWAMKEAG NE, MAINE
N4537.5-W6815/7.5

1975
DMA 7375 III NE-SERIES V011

850