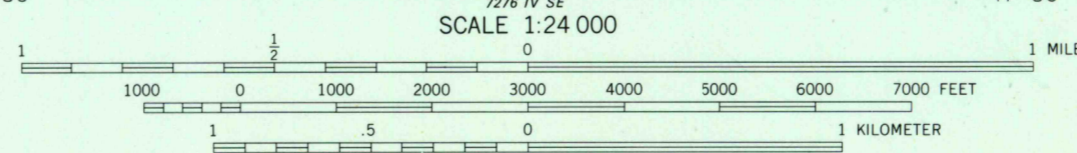
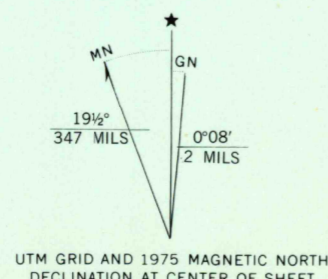
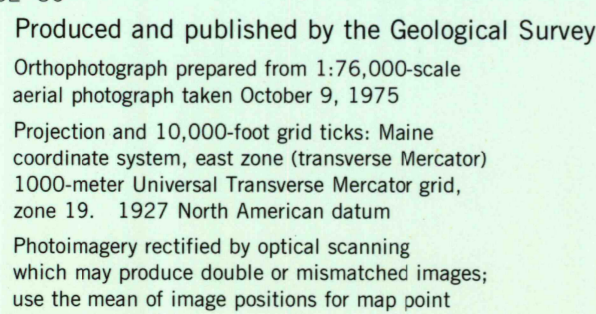





MILLINOCKET LAKE NE QUADRANGLE
MAINE
7.5 MINUTE SERIES ORTHOPHOTOQUAD



PRINCIPAL NUMBERED HIGHWAYS

 Interstate Route  U. S. Route  State Route

This quadrangle area also covered by NE quarter of Millinocket Lake 1:62,500-scale topographic map.

MILLINOCKET LAKE NE, MAINE
N4622.5-W6845/7.5

1975

DMA 7276 IV NE-SERIES V011

**USGS
Historical File
National Mapping Div**

MAY 1 1981

900