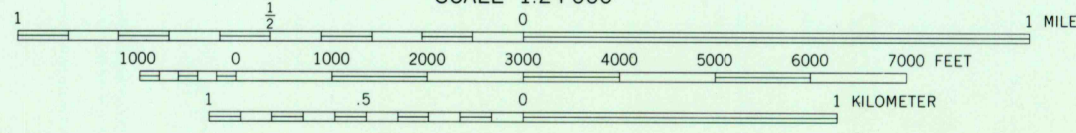
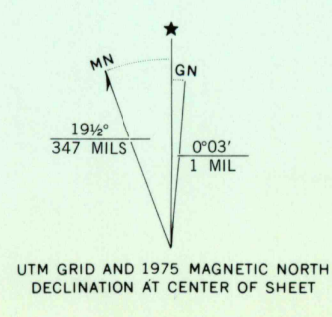




69° 00' 00" N
46° 22' 30" W
301000m E
302
303 57' 30"
304
305
306 55'
307
400 000 FEET
308
68° 52' 30" N
46° 22' 30" W
305
304
303
302
301
20'
300
29
3028
3027
17' 30"
3026
3025
690 000 FEET
3024
3023
3022
46° 15' 00" N
301
380 000 FEET
303 57' 30"
304
306 55'
307
308
68° 52' 30" N
46° 22' 30" W
305
304
303
302
301
20'
300
29
3028
3027
17' 30"
3026
3025
690 000 FEET
3024
3023
3022
46° 15' 00" N

Produced and published by the Geological Survey

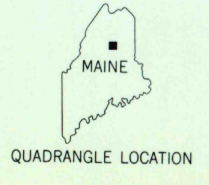
Orthophoto prepared from 1:76,000-scale aerial photograph taken October 31, 1975
Projection and 10,000-foot grid ticks: Maine coordinate system, east zone (transverse Mercator) 1000-meter Universal Transverse Mercator grid, zone 19. 1927 North American datum
Photoimagery rectified by optical scanning which may produce double or mismatched images; use the mean of image positions for map point



THIS MAP COMPLIES WITH NATIONAL MAP ACCURACY STANDARDS
FOR SALE BY U. S. GEOLOGICAL SURVEY, RESTON, VIRGINIA 22092

PRINCIPAL NUMBERED HIGHWAYS

- Interstate Route
- U. S. Route
- State Route



This quadrangle area also covered by SW quarter of Millinocket Lake 1:62,500-scale topographic map

MILLINOCKET LAKE SW, MAINE
N4615-W6852.5/7.5

1975

DMA 7276 IV SW-SERIES V011

USGS
Historical File
National Mapping Div.

MAY 1 1981

1000