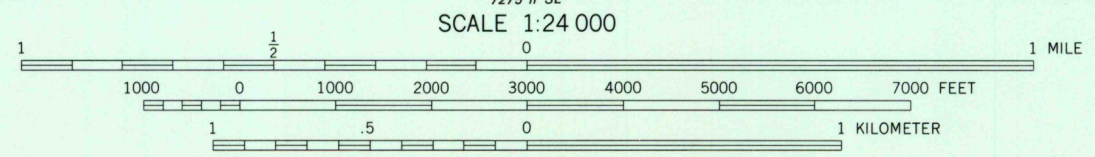
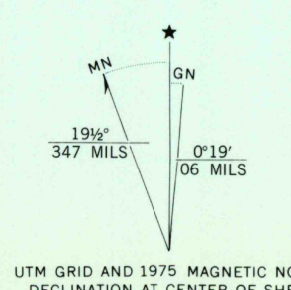


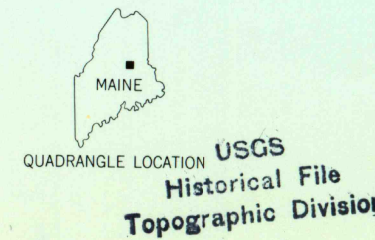


Produced and published by the Geological Survey

Orthophoto prepared from 1:80,000-scale aerial photograph taken October 9, 1975
Projection and 10,000-foot grid ticks: Maine coordinate system, east zone (transverse Mercator)
1000-meter Universal Transverse Mercator grid, zone 19. 1927 North American datum
Photoimagery rectified by optical scanning which may produce double or mismatched images; use the mean of image positions for map point



PRINCIPAL NUMBERED HIGHWAYS
Interstate Route U. S. Route State Route



This quadrangle area also covered by NE quarter of Millinocket 1:62,500-scale topographic map

MILLINOCKET NE, MAINE
N4537.5-W6830/7.5
1975

THIS MAP COMPLIES WITH NATIONAL MAP ACCURACY STANDARDS FOR SALE BY U. S. GEOLOGICAL SURVEY, RESTON, VIRGINIA 22092

DMA 7275 II NE-SERIES V011

SEP 21 1980

850