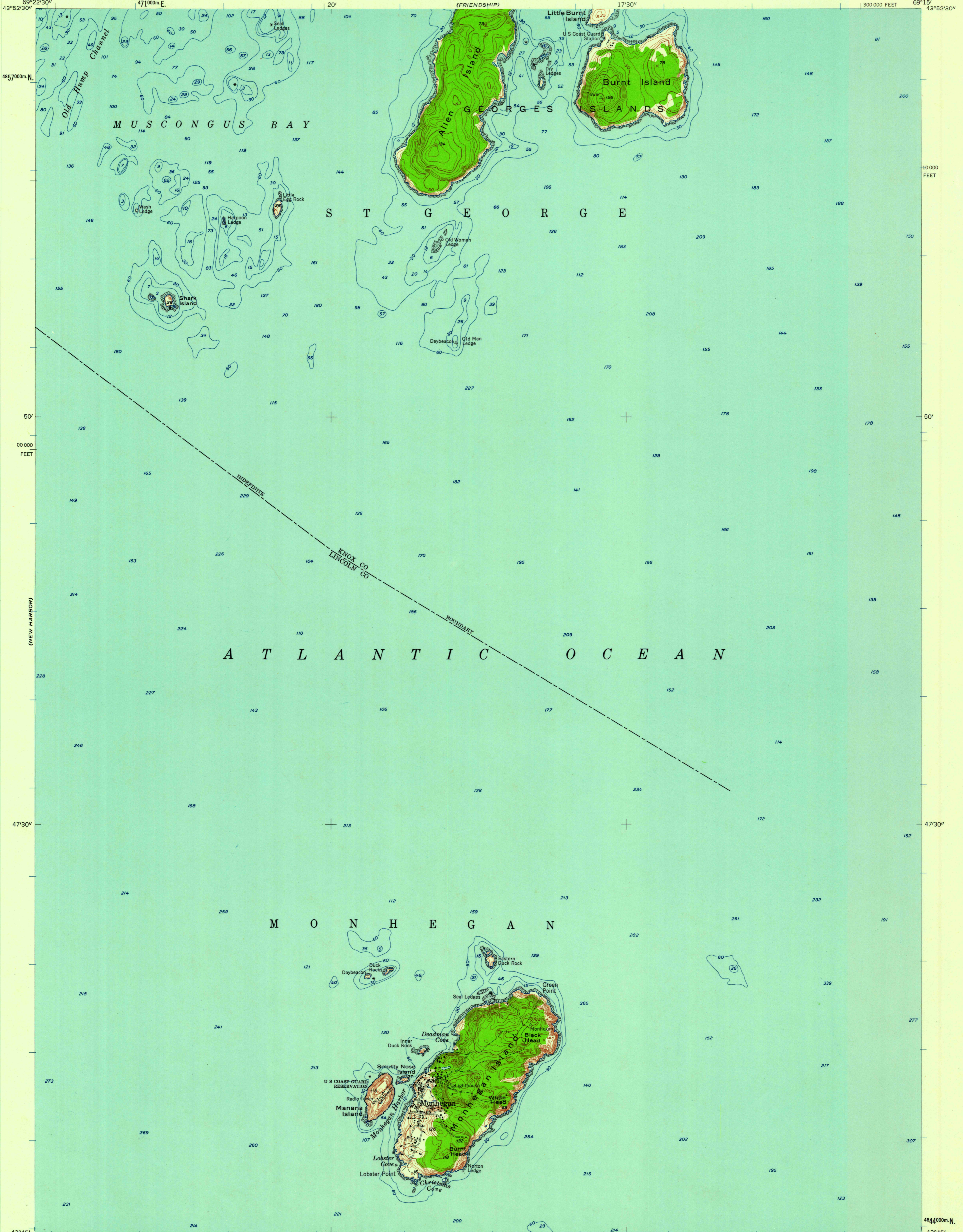
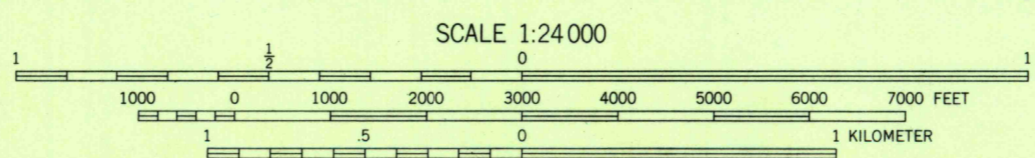
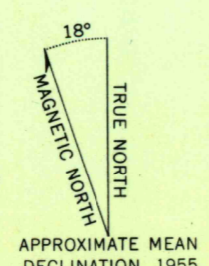


(TENANTS HARBOR)



Mapped by U. S. Coast and Geodetic Survey  
Edited and published by the Geological Survey  
Control by USC&GS  
Culture and drainage in part compiled from aerial photographs  
taken 1952 and 1953. Topography from aerial photographs  
by Kelsh plotter and by planetable surveys 1953  
Field check 1955  
Hydrography compiled from USC&GS chart 313 (1954)  
and supplementary information  
Polyconic projection. 1927 North American datum  
10,000-foot grid based on Maine coordinate system,  
east zone  
1000-meter Universal Transverse Mercator grid ticks,  
zone 19, shown in blue  
Unchecked elevations are shown in brown



CONTOUR INTERVAL 10 FEET  
DATUM IS MEAN SEA LEVEL  
DEPTH CURVES AND SOUNDINGS IN FEET—DATUM IS MEAN LOW WATER  
SHORELINE SHOWN REPRESENTS THE APPROXIMATE LINE OF MEAN HIGH WATER  
THE MEAN RANGE OF TIDE IS APPROXIMATELY 9 FEET



ROAD CLASSIFICATION  
Light duty ——— Unimproved dirt - - - - -

THIS MAP COMPLIES WITH NATIONAL MAP ACCURACY STANDARDS  
FOR SALE BY U. S. GEOLOGICAL SURVEY, WASHINGTON 25, D. C.  
A FOLDER DESCRIBING TOPOGRAPHIC MAPS AND SYMBOLS IS AVAILABLE ON REQUEST

U.S.G.S. MONHEGAN, ME.  
SE 1/4 MONHEGAN 15' QUADRANGLE  
N 4345—W 6915/7.5  
TOPOGRAPHIC DIVISION  
1955

APR - 2 1955  
1950