
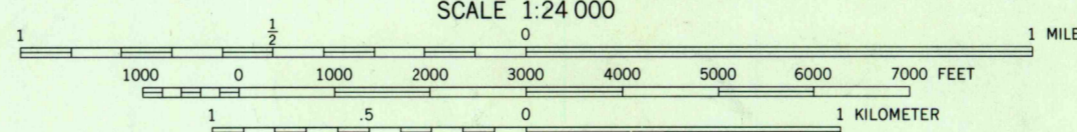
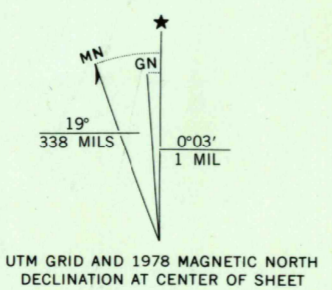


UNITED STATES
DEPARTMENT OF THE INTERIOR
GEOLOGICAL SURVEY

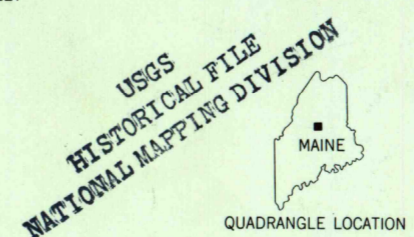
NAHAMAKANTA STREAM QUADRANGLE
MAINE
7.5 MINUTE SERIES ORTHOPHOTOQUAD



Produced and published by the Geological Survey
Orthophotograph prepared from 1:80,000-scale
aerial photograph taken October 24, 1978
Projection and 10,000-foot grid ticks: Maine
coordinate system, east zone (transverse Mercator)
1000-meter Universal Transverse Mercator grid,
zone 19. 1927 North American Datum
To place on the predicted North American Datum 1983
move the projection lines to position shown by
dashed corner ticks
Photomagey rectified by automatic correlation



THIS MAP COMPLIES WITH NATIONAL MAP ACCURACY STANDARDS
FOR SALE BY U. S. GEOLOGICAL SURVEY, RESTON, VIRGINIA 22092



PRINCIPAL NUMBERED HIGHWAYS
○ Interstate Route □ U. S. Route ○ State Route

This quadrangle area also covered by NE quarter
of Jo-Mary Mountain 1:62,500-scale topographic map

NAHAMAKANTA STREAM, MAINE
N4537.5-W6900/7.5

1978

DMA 7175 II NE-SERIES V011

JUN 8 1981
850