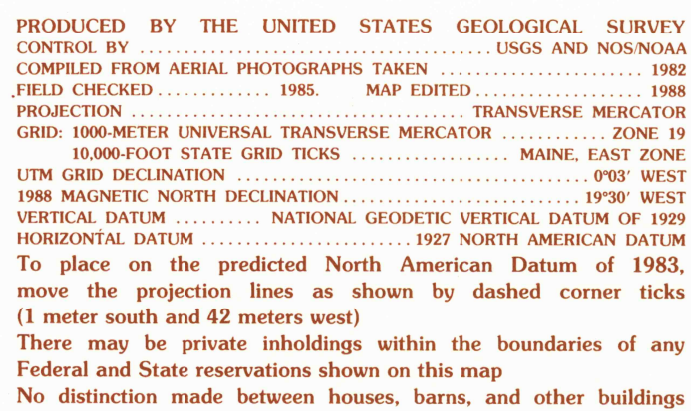


NESOWADNEHUNK LAKE QUADRANGLE
MAINE-PISCATAQUIS CO.
7.5 MINUTE SERIES (TOPOGRAPHIC)



SCALE 1:24 000

INTERIOR—GEOLOGICAL SURVEY, RESTON

The graphic scale consists of four horizontal bars. The top bar is labeled 'MILES' and has major tick marks at 1, 5, and 10, with minor tick marks every 0.5 miles. The second bar is labeled 'FEET' and has major tick marks every 1000 feet from 0 to 10000, with minor tick marks every 200 feet. The third bar is labeled 'KILOMETERS' and has major tick marks at 1 and 2, with minor tick marks every 0.5 kilometers. The bottom bar is labeled 'METERS' and has major tick marks every 1000 meters from 0 to 2000, with minor tick marks every 200 meters.

CONTOUR INTERVAL 20 FEET


CONTROL ELEVATIONS SHOWN TO THE NEAREST 0.1 FOOT
OTHER ELEVATIONS SHOWN TO THE NEAREST FOOT




To convert feet to meters multiply by .3048
To convert meters to feet multiply by 3.2808

THIS MAP COMPLIES WITH NATIONAL MAP ACCURACY STANDARDS
FOR SALE BY U.S. GEOLOGICAL SURVEY, DENVER, COLORADO 80225, OR RESTON, VIRGINIA 22092

ADJOINING 7.5' QUADRANGLE NAMES

ROAD LEGEND

Improved Road	
Unimproved Road	
Trail	

 Interstate Route  U. S. Route  State Route

NESOWADNEHUNK LAKE, MAINE
PROVISIONAL EDITION 1988

46069-A1-TF-024