


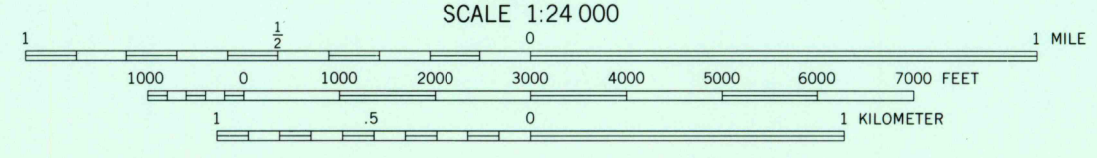
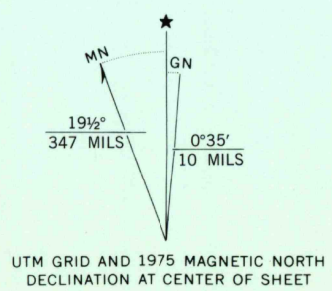
7374 I SE  
(SPRINGFIELD SE)

7374 I SE  
(SPRINGFIELD SE)



Produced and published by the Geological Survey

Orthophoto prepared from 1:80,000-scale aerial photograph taken November 9, 1975  
Projection and 10,000-foot grid ticks: Maine coordinate system, east zone (transverse Mercator) 1000-meter Universal Transverse Mercator grid, zone 19. 1927 North American datum  
Photomagey rectified by optical scanning which may produce double or mismatched images; use the mean of image positions for map point



PRINCIPAL NUMBERED HIGHWAYS  
○ Interstate Route    □ U. S. Route    ○ State Route



This quadrangle area also covered by NW quarter of Nicatous Lake 1:62,500-scale topographic map

NICATOUS LAKE NW, MAINE  
N4507.5-W6807.5/7.5

THIS MAP COMPLIES WITH NATIONAL MAP ACCURACY STANDARDS  
FOR SALE BY U.S. GEOLOGICAL SURVEY, RESTON, VIRGINIA 22092

USGS  
Historical File  
National Mapping Div.

1975  
DMA 7374 II NW-SERIES V011

900  
MAR 4 1981