


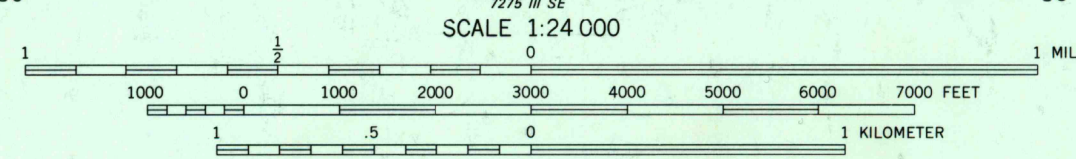
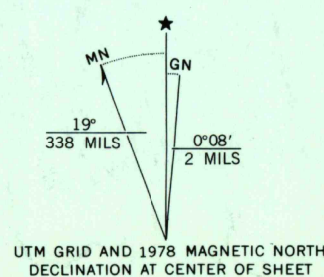
UNITED STATES
DEPARTMENT OF THE INTERIOR
GEOLOGICAL SURVEY

NORCROSS QUADRANGLE
MAINE

7.5 MINUTE SERIES ORTHOPHOTOQUAD




Produced and published by the Geological Survey
Orthophoto prepared from 1:80,000-scale
aerial photograph taken October 24, 1978
Projection and 10,000-foot grid ticks: Maine
coordinate system, east zone (transverse Mercator)
1000-meter Universal Transverse Mercator grid,
zone 19. 1927 North American Datum
To place on the predicted North American Datum 1983
move the projection lines to position shown by
dashed corner ticks
Photomicroscopy rectified by automatic correlation



THIS MAP COMPLIES WITH NATIONAL MAP ACCURACY STANDARDS
FOR SALE BY U. S. GEOLOGICAL SURVEY, RESTON, VIRGINIA 22092

PRINCIPAL NUMBERED HIGHWAYS
Interstate Route U. S. Route State Route



This quadrangle area also covered by NE quarter
of Norcross 1:62,500-scale topographic map

NORCROSS, MAINE
N4537.5-W6845/7.5
1978
DMA 7275 III NE-SERIES V011

850
JUN 8 1981