


UNITED STATES
DEPARTMENT OF THE INTERIOR
GEOLOGICAL SURVEY

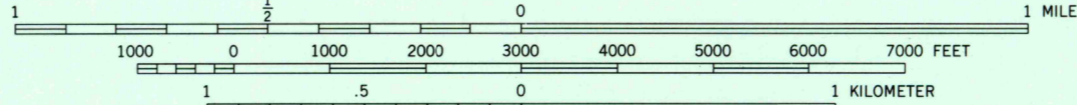
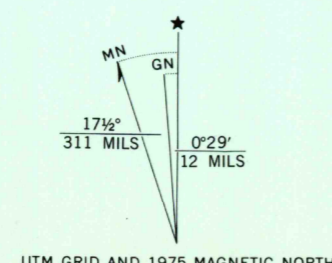
NORRIDGEWOCK SW QUADRANGLE
MAINE
7.5 MINUTE SERIES ORTHOPHOTOQUAD

70° 00' 44° 37' 30" 70° 00' 42' 1000m E 422 423 57' 30" 425 7073 III NW (NORRIDGEWOCK NW) 426 427 55' 428 570 000 FEET 430 69° 52' 30" 44° 37' 30" 429 430 69° 52' 30" 44° 37' 30" 431 432 433 434 435 436 437 438 439 440 441



Produced and published by the Geological Survey

Orthophoto prepared from 1:80,000-scale aerial photograph taken October 27, 1975
Projection and 10,000-foot grid ticks: Maine coordinate system, west zone (transverse Mercator) 1000-meter Universal Transverse Mercator grid, zone 19. 1927 North American datum
Photoimagery rectified by optical scanning which may produce double or mismatched images; use the mean of image positions for map point



PRINCIPAL NUMBERED HIGHWAYS
Interstate Route U.S. Route State Route



This quadrangle area also covered by SW quarter of Norridgewock 1:62,500-scale topographic map

NORRIDGEWOCK SW, MAINE
N4430-W6952.5/7.5

USGS
Historical File
Topographic Division

1975

DMA 7073 III SW-SERIES V011

THIS MAP COMPLIES WITH NATIONAL MAP ACCURACY STANDARDS FOR SALE BY U.S. GEOLOGICAL SURVEY, RESTON, VIRGINIA 22092

AUG 11 1980

1700