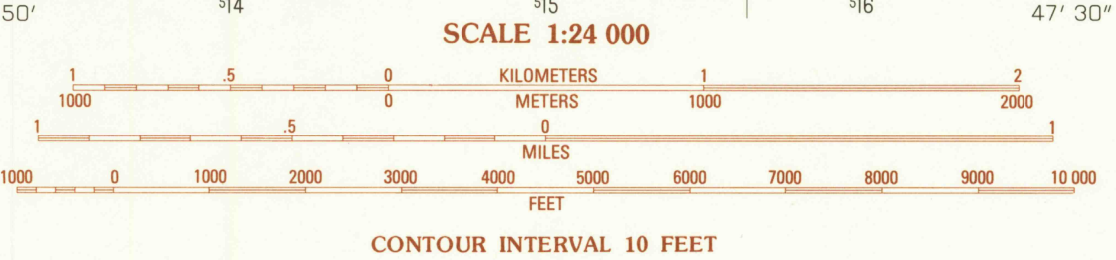
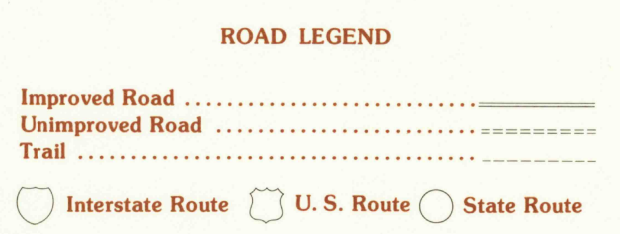
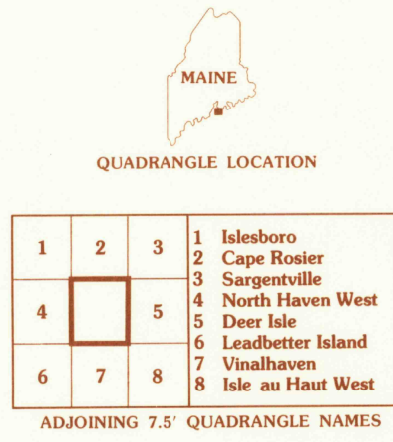


PRODUCED BY THE UNITED STATES GEOLOGICAL SURVEY
CONTROL BY USGS AND NOS/NOAA
COMPILED FROM AERIAL PHOTOGRAPHS TAKEN 1976
FIELD CHECKED 1980. MAP EDITED 1982
PRODUCTION TRANSMERCATOR
GRID: 1000-METER UNIVERSAL TRANSVERSE MERCATOR
ZONE 19
10,000-FOOT STATE GRID TICKS MAINE, EAST ZONE
UTM GRID DECLINATION 0°08' EAST
1982 MAGNETIC NORTH DECLINATION 18°39' WEST
VERTICAL DATUM NATIONAL GEODETIC VERTICAL DATUM OF 1929
HORIZONTAL DATUM 1927 NORTH AMERICAN DATUM
To place on the predicted North American Datum of 1983, move the projection lines as shown by dashed corner ticks (3 meters south and 45 meters west)
There may be private inholdings within the boundaries of any Federal and State Reservations shown on this map

PROVISIONAL MAP
Produced from original
manuscript drawings. Information shown as of date of field check



THIS MAP COMPLIES WITH NATIONAL MAP ACCURACY STANDARDS
FOR SALE BY U. S. GEOLOGICAL SURVEY, RESTON, VIRGINIA 22092



NORTH HAVEN EAST, MAINE
PROVISIONAL EDITION 1982