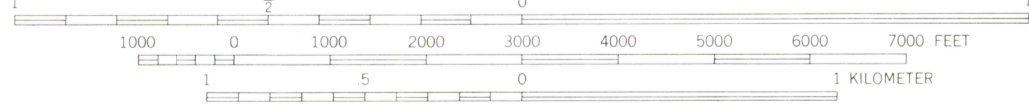
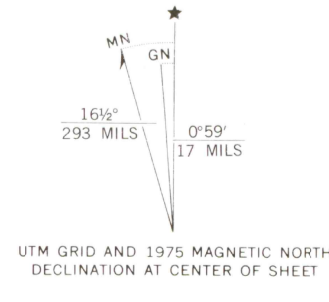



Produced and published by the Geological Survey in cooperation with the Soil Conservation Service
Orthophotograph prepared from 1:80,000-scale aerial photograph taken April 30, 1975
Projection and 10,000-foot grid ticks: Maine coordinate system, west zone (transverse Mercator) 1000-meter Universal Transverse Mercator grid, zone 19. 1927 North American datum
Photomagey rectified by optical scanning which may produce double or mismatched images; use the mean of image positions for map point



THIS MAP COMPLIES WITH NATIONAL MAP ACCURACY STANDARDS FOR SALE BY U. S. GEOLOGICAL SURVEY, RESTON, VIRGINIA 22092

PRINCIPAL NUMBERED HIGHWAYS
 Interstate Route U. S. Route State Route



This quadrangle area also covered by SW quarter of Portland 1:62,500-scale topographic map and 1:24,000-scale topographic map

OLD ORCHARD BEACH, ME.
N4330-W7022.5/7.5

1975

AMS 6971 III SW-SERIES V011

