
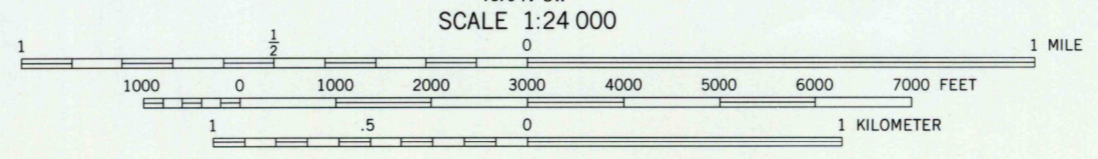
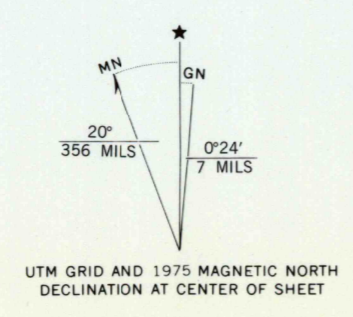


7377 IV SE
(GRAND LAKE SERIES NE)
68° 30'
46° 30'
549000 N
548
547
546
27' 30"
544
543
542
541
25'
540
539
538
537
930 000 FEET
536
46° 22' 30"

7377 IV SE
(GRAND LAKE SERIES NE)
68° 22' 30"
46° 30'
549000 N
548
547
546
27' 30"
544
543
542
541
25'
540
539
538
537
930 000 FEET
536
46° 22' 30"



Produced and published by the Geological Survey
Orthophoto prepared from 1:76,000-scale aerial photograph taken October 9, 1975
Projection and 10,000-foot grid ticks: Maine coordinate system, east zone (transverse Mercator) 1000-meter Universal Transverse Mercator grid, zone 19. 1927 North American datum
Photoimagery rectified by optical scanning which may produce double or mismatched images; use the mean of image positions for map point



PRINCIPAL NUMBERED HIGHWAYS
Interstate Route U.S. Route State Route

This quadrangle area also covered by NW quarter of Oxbow 1:62,500-scale topographic map

OXBOW NW, MAINE
N4622.5-W6822.5/7.5
1975
DMA 7376 IV NW-SERIES V011

THIS MAP COMPLIES WITH NATIONAL MAP ACCURACY STANDARDS
FOR SALE BY U. S. GEOLOGICAL SURVEY, RESTON, VIRGINIA 22092

USGS
Historical File
National Mapping Div.

MAY 1 1981

900