
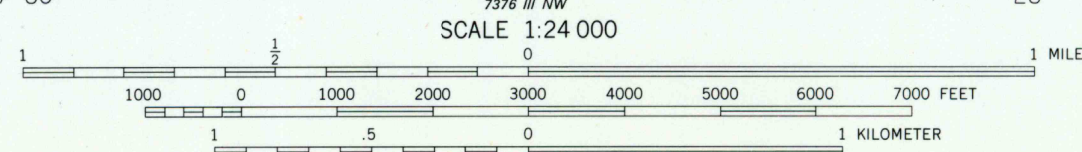
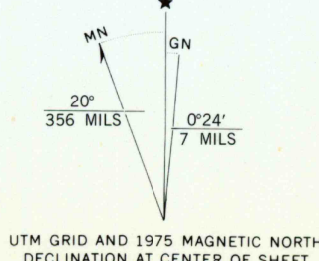


UNITED STATES
DEPARTMENT OF THE INTERIOR
GEOLOGICAL SURVEY

OXBOW SW QUADRANGLE
MAINE
7.5 MINUTE SERIES ORTHOPHOTOQUAD



Produced and published by the Geological Survey
Orthophoto prepared from 1:76,000-scale aerial photograph taken October 9, 1975
Projection and 10,000-foot grid ticks: Maine coordinate system, east zone (transverse Mercator) 1000-meter Universal Transverse Mercator grid, zone 19. 1927 North American datum
Photom imagery rectified by optical scanning which may produce double or mismatched images; use the mean of image positions for map point



PRINCIPAL NUMBERED HIGHWAYS
 Interstate Route U. S. Route State Route

This quadrangle area also covered by SW quarter of Oxbow 1:62,500-scale topographic map



OXBOW SW, MAINE
N4615-W6822.5/7.5

1975

DMA 7376 IV SW-SERIES V011

USGS
Historical File
National Mapping Database

MAY 1 1981

1000

THIS MAP COMPLIES WITH NATIONAL MAP ACCURACY STANDARDS
FOR SALE BY U. S. GEOLOGICAL SURVEY, RESTON, VIRGINIA 22092