

UNITED STATES
DEPARTMENT OF THE INTERIOR
GEOLOGICAL SURVEY

PASSADUMKEAG QUADRANGLE
MAINE
7.5 MINUTE SERIES ORTHOPHOTOQUAD



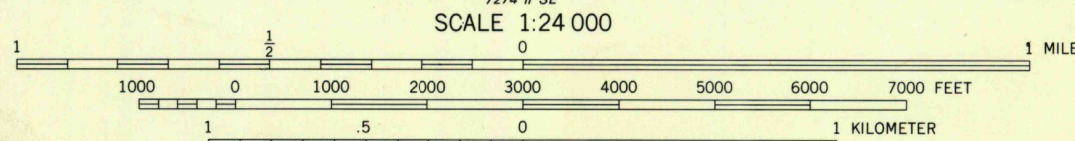
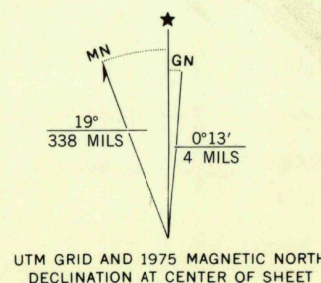
Produced and published by the Geological Survey

Orthophoto prepared from 1:80,000-scale aerial photograph taken October 27, 1975

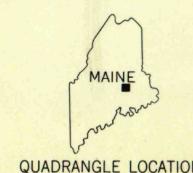
Projection and 10,000-foot grid ticks: Maine coordinate system, east zone (transverse Mercator) 1000-meter Universal Transverse Mercator grid, zone 19. 1927 North American Datum

To place on the predicted North American Datum 1983 move the projection lines to position shown by dashed corner ticks

Photomage rectified by optical scanning which may produce double or mismatched images; use the mean of image positions for map point



PRINCIPAL NUMBERED HIGHWAYS
Interstate Route U. S. Route State Route



This quadrangle area also covered by NE quarter of Passadumkeag 1:62,500-scale topographic map

PASSADUMKEAG, MAINE
N4507.5-W6830/7.5
1975

DMA 7274 II NE-SERIES V011

THIS MAP COMPLIES WITH NATIONAL MAP ACCURACY STANDARDS
FOR SALE BY U. S. GEOLOGICAL SURVEY, RESTON, VIRGINIA 22092

JUN 8 1981

850