
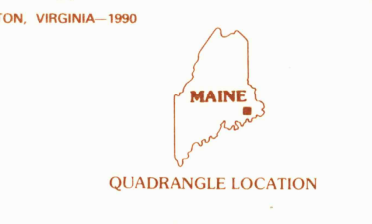
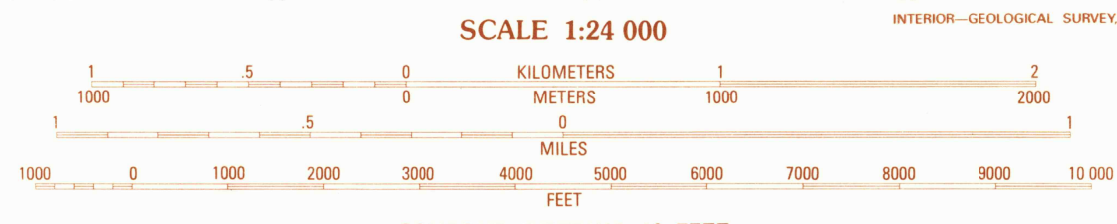




PRODUCED BY THE UNITED STATES GEOLOGICAL SURVEY
CONTROL BY.....USGS AND NOS/NOAA
COMPILED FROM AERIAL PHOTOGRAPHS TAKEN.....1984
FIELD CHECKED.....1986. MAP EDITED.....1990
PROJECTION.....TRANSVERSE MERCATOR
GRID: 1000-METER UNIVERSAL TRANSVERSE MERCATOR.....ZONE 19
10,000-FOOT STATE GRID TICKS.....MAINE, EAST ZONE
HORIZONTAL DATUM.....1927 NORTH AMERICAN DATUM
To place on the predicted North American Datum of 1983,
move the projection lines as shown by dashed corner ticks
(1 meter south and 47 meters west)
There may be private inholdings within the boundaries of any
Federal or State reservations shown on this map
No distinction made between houses, barns, and other buildings

PROVISIONAL MAP
Produced from original
manuscript drawings. Informa-
tion shown as of date of
photography.



1	2	3	1 Gassabas Lake
2	3	4	2 Fletcher Peak
3	4	5	3 Monroe Lake
4	5	6	4 Quilpig Mountain
5	6	7	5 Tug Mountain
6	7	8	6 Lead Mountain
7	8		7 Northeast Sluff
8			8 Montegail Pond

ADJOINING 7.5 QUADRANGLE NAMES

PEAKED MOUNTAIN, MAINE
PROVISIONAL EDITION 1990
44067-H8-TF-024

THIS MAP COMPLIES WITH NATIONAL MAP ACCURACY STANDARDS
FOR SALE BY U. S. GEOLOGICAL SURVEY
DENVER, COLORADO 80225, OR RESTON, VIRGINIA 22092