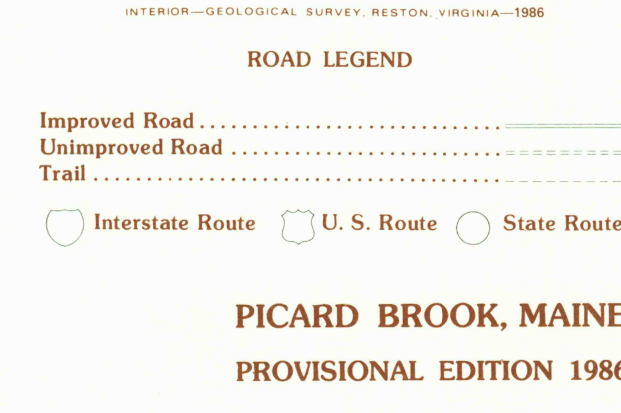
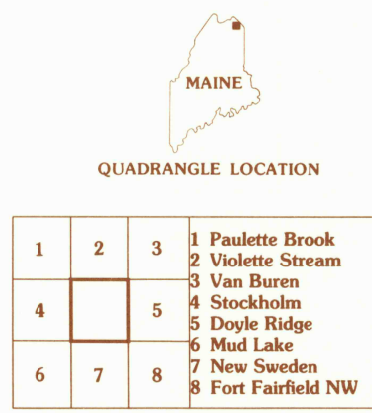
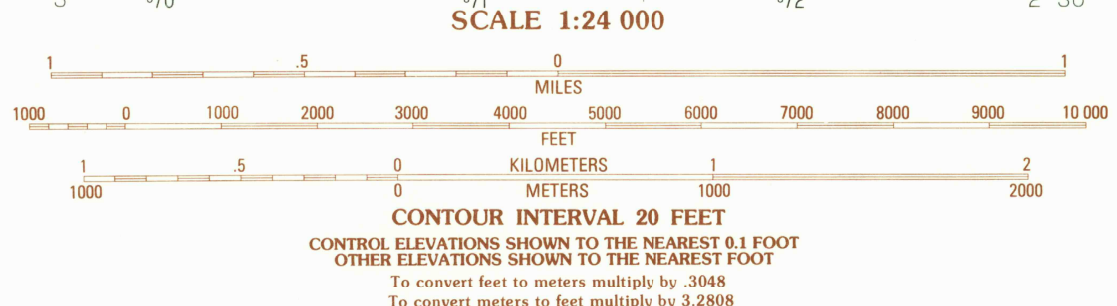


PRODUCED BY THE UNITED STATES GEOLOGICAL SURVEY  
CONTROL BY USGS AND NOS/NOAA  
COMPILED FROM AERIAL PHOTOGRAPHS TAKEN 1982  
FIELD CHECKED 1984. MAP EDITED 1986  
PROJECTION TRANSVERSE MERCATOR  
GRID: 1000-METER UNIVERSAL TRANSVERSE MERCATOR  
ZONE 19  
10,000-FOOT STATE GRID TICKS MAINE, EAST ZONE  
UTM GRID DECLINATION 0941° EAST  
1986 MAGNETIC NORTH DECLINATION 21'00" WEST  
VERTICAL DATUM NATIONAL GEODETIC VERTICAL DATUM OF 1929  
HORIZONTAL DATUM 1927 NORTH AMERICAN DATUM  
To place on the predicted North American Datum of 1983,  
move the projection lines as shown by dashed corner ticks  
(41 meters west)  
There may be private inholdings within the boundaries of any  
Federal and State reservations shown on this map  
No distinction made between houses, barns, and other buildings

**PROVISIONAL MAP**  
Produced from original  
manuscript drawings. In-  
formation shown as of date of  
photography.



THIS MAP COMPLIES WITH NATIONAL MAP ACCURACY STANDARDS  
FOR SALE BY U. S. GEOLOGICAL SURVEY, RESTON, VIRGINIA 22092