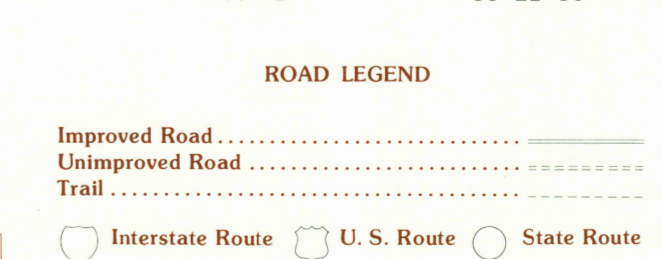
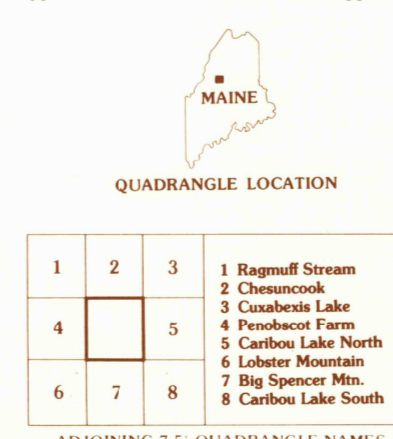
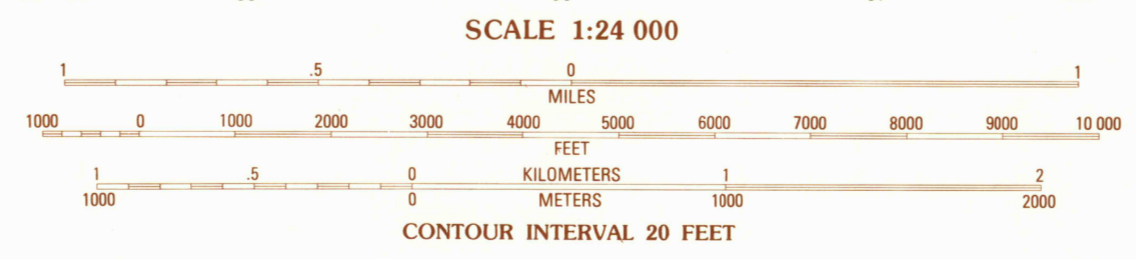




PRODUCED BY THE UNITED STATES GEOLOGICAL SURVEY  
CONTROL BY USGS AND NOS/NOAA  
COMPILED FROM AERIAL PHOTOGRAPHS TAKEN 1982  
FIELD CHECKED 1985. MAP EDITED 1988  
PROJECTION TRANSVERSE MERCATOR  
GRID: 1000-METER UNIVERSAL TRANSVERSE MERCATOR ZONE 19  
10,000-FOOT STATE GRID TICKS MAINE, EAST ZONE  
UTM GRID DECLINATION 0°19' WEST  
1988 MAGNETIC NORTH DECLINATION 19°00' WEST  
VERTICAL DATUM NATIONAL GEODETIC DATUM OF 1989  
HORIZONTAL DATUM 1927 NORTH AMERICAN DATUM  
To place on the predicted North American Datum of 1983,  
move the projection lines as shown by dashed corner ticks  
(1 meter south and 42 meters west)  
There may be private inholdings within the boundaries of any  
Federal and State reservations shown on this map

**PROVISIONAL MAP**  
Produced from original  
manuscript drawings. Infor-  
mation shown as of date of  
photography.



**PINE STREAM FLOWAGE, MAINE**  
PROVISIONAL EDITION 1988