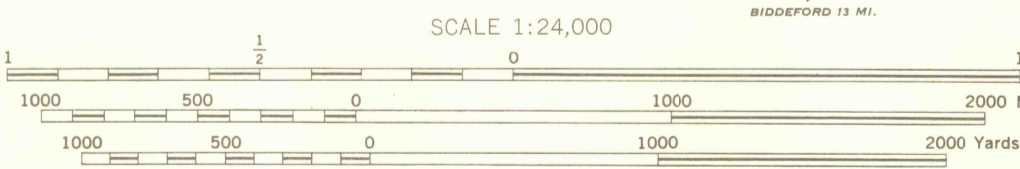




A.M.S. V811
First Edition (AMS 1), 1944; (AMS 2), 1948.

Prepared under the direction of the Chief of Engineers by the Army Map Service (AM), Corps of Engineers, Department of the Army, Washington, D. C. Marginal data revised and Universal Transverse Mercator Grid added, 1948. Copied in 1948 from Maine, 1:25,000, AMS, Portland West, 1944. Original map compiled by USCGS for the Army Map Service. Planimetry from aerial photography by photo-planimetric methods, 1943; topography by plane-table surveys, 1944. Aerial photography 1943. Horizontal and vertical control by U. S. Engineer Department, USGS and USCGS. Map field checked.



CONTOUR INTERVAL 20 FEET
DATUM IS MEAN SEA LEVEL

TRANSVERSE MERCATOR PROJECTION
1827 NORTH AMERICAN DATUM

LEGEND

Tint indicates built-up areas in which only landmark buildings are shown.

<p>ROAD DATA 1944</p> <p>Hard surface, heavy duty road, more than two lanes wide</p> <p>Hard surface, heavy duty road, two lanes wide; Federal route marker</p> <p>Secondary, hard surface, all weather road, two lanes wide; State route marker</p> <p>Loose surface, graded, dry weather road</p> <p>Trail, dirt road</p> <p>Railroad in street; Carline in street</p>	<p>RAILROADS</p> <p>Standard gauge</p> <p>Narrow gauge</p> <p>Single track carline</p> <p>Single track</p> <p>Double track</p> <p>Double track carline</p>	<p>UNDER CONSTRUCTION</p> <p>Single track</p> <p>Double track</p> <p>Double track carline</p>	<p>ABANDONED</p> <p>Single track</p> <p>Double track</p> <p>Double track carline</p>	<p>BOUNDARIES</p> <p>International</p> <p>State</p> <p>County (with monument)</p> <p>Town and City</p> <p>Reservation</p> <p>Military reservation</p> <p>School, Church</p> <p>Cemetery</p> <p>Churchyard</p>	<p>UNDER CONSTRUCTION</p> <p>Single track</p> <p>Double track</p> <p>Double track carline</p>	<p>ABANDONED</p> <p>Single track</p> <p>Double track</p> <p>Double track carline</p>	<p>BOUNDARIES</p> <p>International</p> <p>State</p> <p>County (with monument)</p> <p>Town and City</p> <p>Reservation</p> <p>Military reservation</p> <p>School, Church</p> <p>Cemetery</p> <p>Churchyard</p>
---	---	--	---	--	--	---	--

LETTERED CONTROL STATIONS

A-EAST DEERING USE

B-STANISPOL

C-ROMAN CATH. CHAPEL SPIRE

D-CITY HALL

E-TIDAL BM NO. 38 Elev. 70

F-TIDAL BM NO. 2 Elev. 14

G-SQUARE CHURCH SPIRE

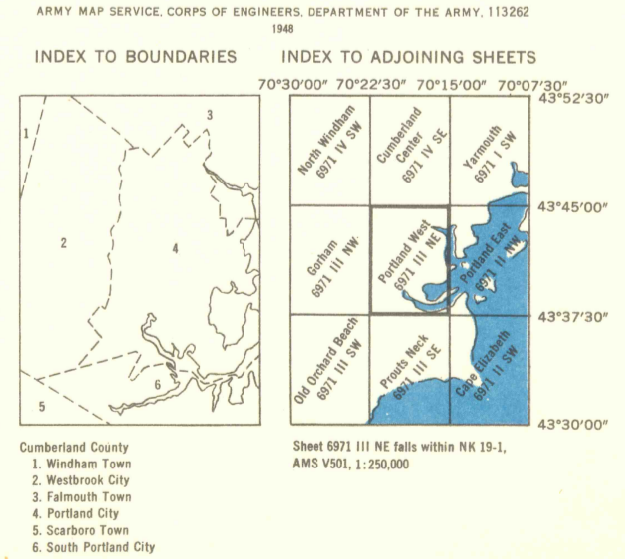
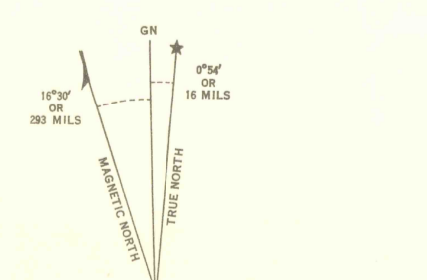
H-ST. STEPHENS CHURCH TOWER

J-ST. DOMINIC CHURCH SPIRE

K-TIDAL BM NO. 15 Elev. 16

REPRINTED FROM MILITARY EDITION FOR CIVIL USE
PENDING REVISION FOR STANDARD ISSUE

SOLD AND DISTRIBUTED BY U. S. GEOLOGICAL SURVEY, WASHINGTON 25, D. C.



ARMY MAP SERVICE CORPS OF ENGINEERS DEPARTMENT OF THE ARMY, 113202
1948

INDEX TO BOUNDARIES

INDEX TO ADJOINING SHEETS

70°30'00" 70°22'30" 70°15'00" 70°07'30"

43°45'00" 43°37'30" 43°30'00"

Cumberland County
1. Windham Town
2. Westbrook City
3. Falmouth Town
4. Portland City
5. Scarborough Town
6. South Portland City

Sheet 6971 III NE falls within NK 15-L
AMS V811, 1:25,000

HISTORICAL FILES

PORTLAND WEST, MAINE
CUMBERLAND COUNTY
N4337.5-W7015/7.5