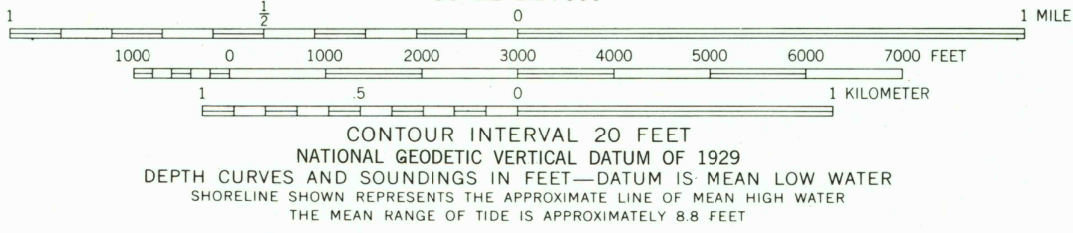
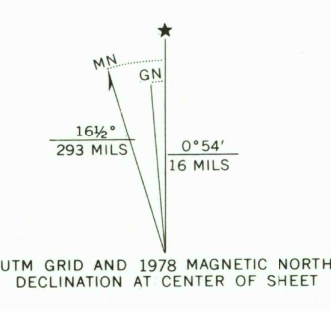
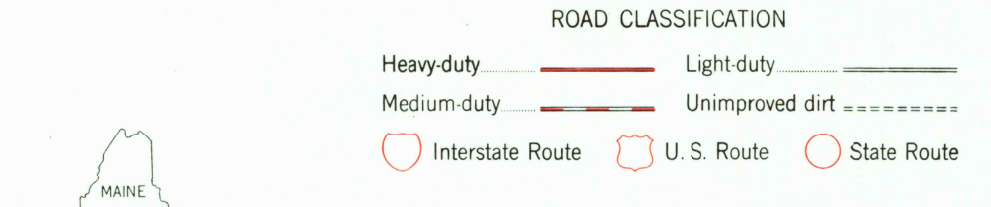




Mapped by the Army Map Service
Edited and published by the Geological Survey
Control by USGS and USC&GS
Culture and drainage in part compiled from aerial photographs taken 1943. Topography by planetable surveys 1944. Culture revised by the Geological Survey 1957.
Hydrography compiled from USC&GS chart 231 (1954)
Polyconic projection. 1927 North American datum 10,000-foot grid based on Maine coordinate system, west zone 1000-meter Universal Transverse Mercator grid ticks, zone 19, shown in blue
Red tint indicates areas in which only landmark buildings are shown
Unchecked elevations are shown in brown



THIS MAP COMPLIES WITH NATIONAL MAP ACCURACY STANDARDS
FOR SALE BY U. S. GEOLOGICAL SURVEY
DENVER, COLORADO 80225, OR RESTON, VIRGINIA 22092
A FOLDER DESCRIBING TOPOGRAPHIC MAPS AND SYMBOLS IS AVAILABLE ON REQUEST



PROUTS NECK, MAINE
SE/4 PORTLAND 15' QUADRANGLE
N4330-W7015/7.5

1957
PHOTOREVISED 1970 AND 1978
AMS 6971 III SE-SERIES V811

Revisions shown in purple compiled by the Geological Survey from aerial photographs taken 1970 and 1975. Map edited 1978. This information not field checked

