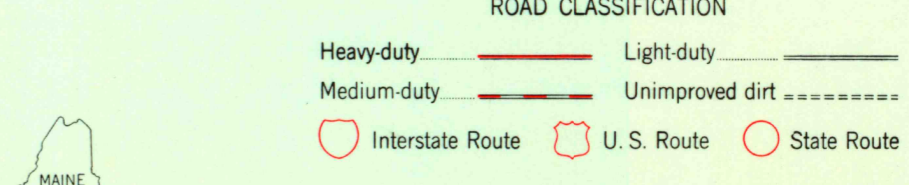
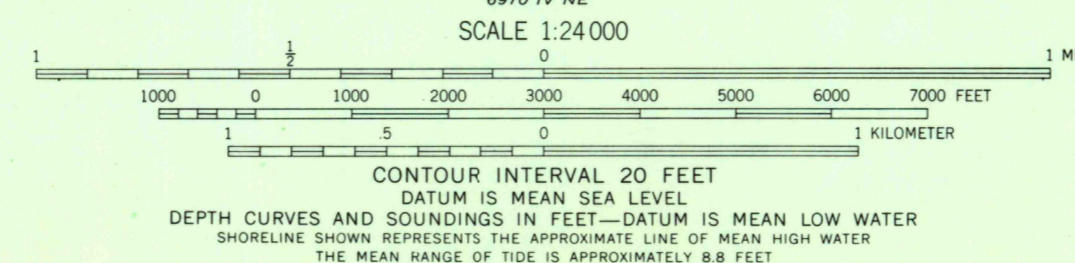
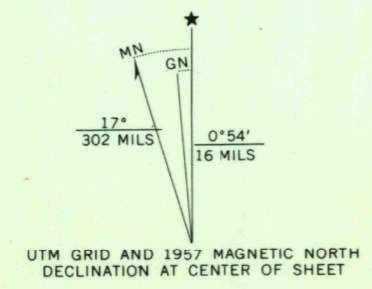


Map by the Army Map Service  
Edited and published by the Geological Survey  
Control by USGS and USC&GS  
Culture and drainage in part compiled from aerial photographs  
taken 1943. Topography by planetable surveys 1944  
Culture revised by the Geological Survey 1957  
Hydrography compiled from USC&GS chart 231 (1954)  
Polyconic projection. 1927 North American datum  
10,000-foot grid based on Maine coordinate system, west zone  
1000-meter Universal Transverse Mercator grid ticks,  
zone 19, shown in blue  
Red tint indicates areas in which only  
landmark buildings are shown  
Unchecked elevations are shown in brown



THIS MAP COMPLIES WITH NATIONAL MAP ACCURACY STANDARDS  
FOR SALE BY U.S. GEOLOGICAL SURVEY, DENVER, COLORADO 80225, OR WASHINGTON, D.C. 20242  
A FOLDER DESCRIBING TOPOGRAPHIC MAPS AND SYMBOLS IS AVAILABLE ON REQUEST

PROUTS NECK, MAINE  
SE/4 PORTLAND 15' QUADRANGLE  
N4330-W7015/7.5

1957  
AMS 6971 III SE-SERIES V811

JUL 22 1965

U.S.G.S.  
FILE COPY  
TOPOGRAPHIC DIVISION