
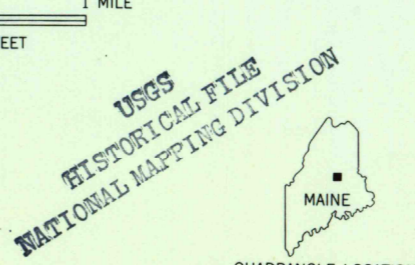
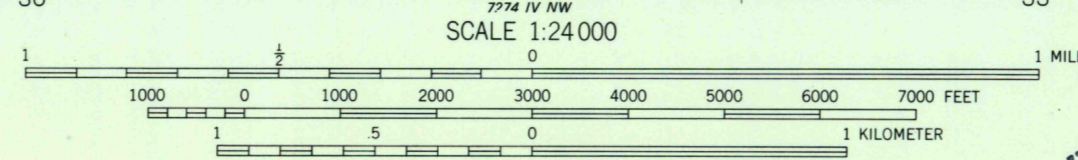
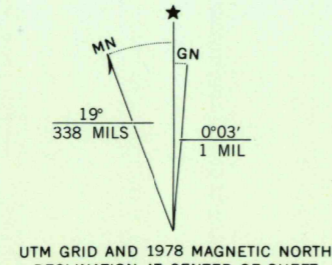


UNITED STATES  
DEPARTMENT OF THE INTERIOR  
GEOLOGICAL SURVEY

RAGGED MOUNTAIN QUADRANGLE  
MAINE  
7.5 MINUTE SERIES ORTHOPHOTOQUAD



Produced and published by the Geological Survey  
Orthophoto prepared from 1:80,000-scale  
aerial photograph taken October 24, 1978  
Projection and 10,000-foot grid ticks: Maine  
coordinate system, east zone (transverse Mercator)  
1000-meter Universal Transverse Mercator grid,  
zone 19. 1927 North American Datum  
To place on the predicted North American Datum 1983  
move the projection lines to position shown by  
dashed corner ticks  
Photomagey rectified by automatic correlation



PRINCIPAL NUMBERED HIGHWAYS  
○ Interstate Route ○ U. S. Route ○ State Route

This quadrangle area also covered by SW quarter  
of Norcross 1:62,500-scale topographic map

RAGGED MOUNTAIN, MAINE  
N4530-W6852.5/7.5

1978  
DMA 7275 III SW-SERIES V011

THIS MAP COMPLIES WITH NATIONAL MAP ACCURACY STANDARDS  
FOR SALE BY U. S. GEOLOGICAL SURVEY, RESTON, VIRGINIA 22092

JUN 8 1981  
850