


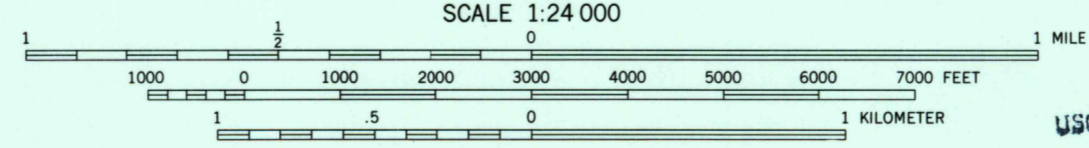
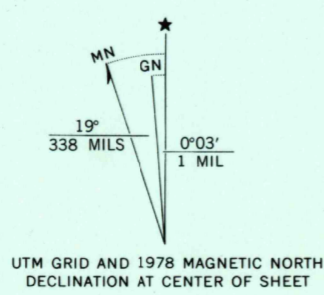
UNITED STATES
DEPARTMENT OF THE INTERIOR
GEOLOGICAL SURVEY

RAINBOW LAKE EAST QUADRANGLE
MAINE
7.5 MINUTE SERIES ORTHOPHOTOQUAD



Produced and published by the Geological Survey

Orthophotograph prepared from 1:80,000-scale aerial photograph taken October 24, 1978
Projection and 10,000-foot grid ticks: Maine coordinate system, east zone (transverse Mercator)
1000-meter Universal Transverse Mercator grid, zone 19. 1927 North American Datum
To place on the predicted North American Datum 1983 move the projection lines to position shown by dashed corner ticks
Photomagey rectified by automatic correlation



RETURN TO:
USGS NMD HISTORICAL MAP ARCHIVES

PRINCIPAL NUMBERED HIGHWAYS
Interstate Route U.S. Route State Route



This quadrangle area also covered by SE quarter of Harrington Lake 1:62,500-scale topographic map

RAINBOW LAKE EAST, MAINE
N4545-W6900/7.5

1978

DMA 7175 1 SE-SERIES V011

THIS MAP COMPLIES WITH NATIONAL MAP ACCURACY STANDARDS
FOR SALE BY U.S. GEOLOGICAL SURVEY, RESTON, VIRGINIA 22092