
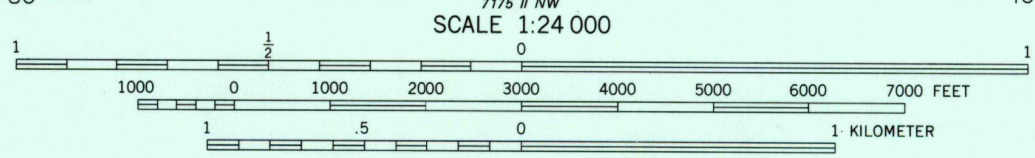
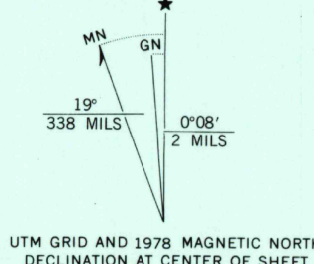


UNITED STATES  
DEPARTMENT OF THE INTERIOR  
GEOLOGICAL SURVEY

RAINBOW LAKE WEST QUADRANGLE  
MAINE  
7.5 MINUTE SERIES ORTHOPHOTOQUAD



Produced and published by the Geological Survey  
Orthophotograph prepared from 1:80,000-scale  
aerial photograph taken October 24, 1978  
Projection and 10,000-foot grid ticks: Maine  
coordinate system, east zone (transverse Mercator)  
1000-meter Universal Transverse Mercator grid,  
zone 19, 1927 North American Datum  
To place on the predicted North American Datum 1983  
move the projection lines to position shown by  
dashed corner ticks  
Photoimagery rectified by automatic correlation



RETURN TO:  
USGS NMD HISTORICAL MAP ARCHIVES



PRINCIPAL NUMBERED HIGHWAYS  
Interstate Route U.S. Route State Route

This quadrangle area also covered by SW quarter of  
Harrington Lake 1:62,500-scale topographic map

RAINBOW LAKE WEST, MAINE  
N4545-W6907.5/7.5

1978

DMA 7175 1 SW-SERIES V011

THIS MAP COMPLIES WITH NATIONAL MAP ACCURACY STANDARDS  
FOR SALE BY U. S. GEOLOGICAL SURVEY, RESTON, VIRGINIA 22092