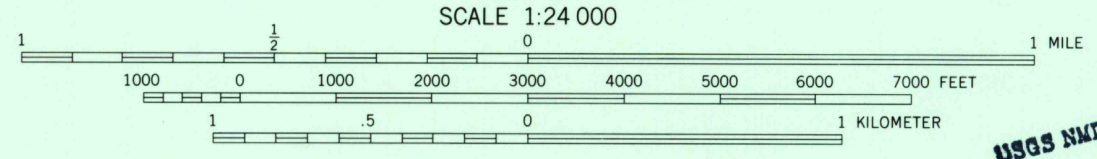
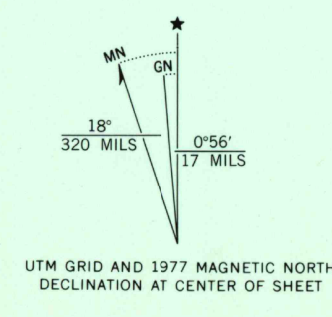


70° 30' 45" 00" W 70° 22' 30" 45" 00" W 70° 15' 00" 45" 00" W 70° 07' 30" 45" 00" W 70° 00' 00" 45" 00" W
45° 00' 00" N 45° 00' 00" N 45° 00' 00" N 45° 00' 00" N 45° 00' 00" N 45° 00' 00" N 45° 00' 00" N 45° 00' 00" N 45° 00' 00" N 45° 00' 00" N



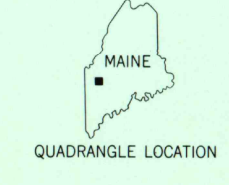
Produced and published by the Geological Survey

Orthophoto prepared from 1:80,000-scale aerial photograph taken October 31, 1977
Projection and 10,000-foot grid ticks: Maine coordinate system, west zone (transverse Mercator) 1000-meter Universal Transverse Mercator grid, zone 19. 1927 North American Datum
To place on the predicted North American Datum 1983 move the projection lines 3 meters south and 40 meters west as shown by dashed corner ticks
Photoimagery rectified by automatic correlation



RETURN TO
USGS AND HISTORICAL MAP ARCHIVES

PRINCIPAL NUMBERED HIGHWAYS
Interstate Route U. S. Route State Route



This quadrangle area also covered by NW quarter of Phillips 1:62,500-scale topographic map

REDINGTON, MAINE
N4452.5-W7022.5/7.5

1977

DMA 6973 IV NW-SERIES V011

THIS MAP COMPLIES WITH NATIONAL MAP ACCURACY STANDARDS
FOR SALE BY U. S. GEOLOGICAL SURVEY, RESTON, VIRGINIA 22092