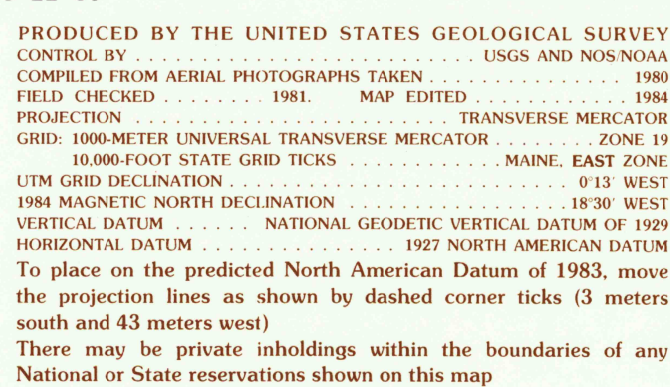


SANGERVILLE QUADRANGLE
MAINE - PISCATAQUIS CO.
7.5 MINUTE SERIES (TOPOGRAPHIC)





CONTOUR INTERVAL 10 FEET

To convert meters to feet multiply by 3.2808
To convert feet to meters multiply by .3048

THIS MAP COMPLIES WITH NATIONAL MAP ACCURACY STANDARDS
FOR SALE BY U. S. GEOLOGICAL SURVEY, RESTON, VIRGINIA 22092

ROAD LEGEND

Improved Road	=====
Unimproved Road	-----
Trail	-----

 Interstate Route  U. S. Route  State Route

SANGERVILLE, MAINE

PROVISIONAL EDITION 1984

45069-B3-TF-024

1	2	3	1 Monson East
			2 Sebec Lake West
			3 Sebec Lake East
4		5	4 Guilford
			5 Dover-Foxcroft
6	7	8	6 Cambridge
			7 Dexter
			8 Garland

ADJOINING 7.5' QUADRANGLE NAME