

2024 NE  
(SALISBURY COVE)



U.S. DEPARTMENT OF THE INTERIOR  
U.S. GEOLOGICAL SURVEY

STATE OF MAINE  
PUBLIC UTILITIES COMMISSION

SEAL HARBOR QUADRANGLE  
MAINE—HANCOCK CO.  
7.5 MINUTE SERIES (TOPOGRAPHIC)  
SW/4 BAR HARBOR 15' QUADRANGLE

2024 NE  
(WINTER HARBOR)



Mapped, edited, and published by the Geological Survey

Control by USGS and NOS/NOAA

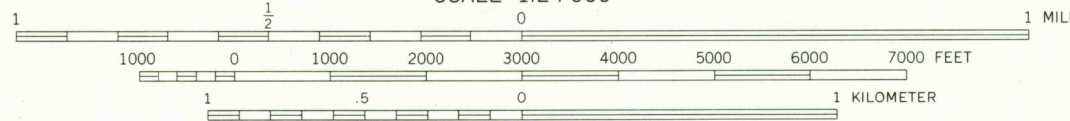
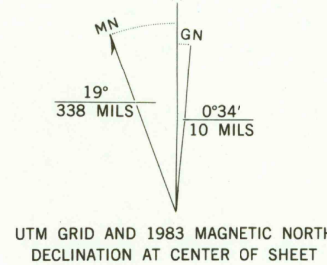
Topography by photogrammetric methods from aerial photographs taken 1976. Field checked 1977. Map edited 1983

Selected hydrographic data compiled from NOS chart 13318 (1981)

This information is not intended for navigational purposes

Projection and 10,000-foot grid ticks: Maine coordinate system, east zone (transverse Mercator). 1000-meter Universal Transverse Mercator grid, zone 19. 1927 North American Datum To place on the predicted North American Datum 1983 move the projection lines 1 meter south and 47 meters west as shown by dashed corner ticks

There may be private inholdings within the boundaries of the National or State reservations shown on this map



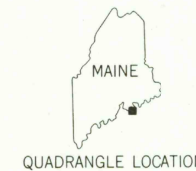
CONTOUR INTERVAL 20 FEET  
SUPPLEMENTARY CONTOUR INTERVAL 10 FEET  
NATIONAL GEODETIC VERTICAL DATUM OF 1929  
DEPTH CURVES AND SOUNDINGS IN FEET—DATUM IS MEAN LOW WATER  
THE RELATIONSHIP BETWEEN THE TWO DATUMS IS VARIABLE  
SHORELINE SHOWN REPRESENTS THE APPROXIMATE LINE OF MEAN HIGH WATER  
THE MEAN RANGE OF TIDE IS APPROXIMATELY 10.4 FEET

THIS MAP COMPLIES WITH NATIONAL MAP ACCURACY STANDARDS  
FOR SALE BY U.S. GEOLOGICAL SURVEY  
DENVER, COLORADO 80225, OR RESTON, VIRGINIA 22092

A FOLDER DESCRIBING TOPOGRAPHIC MAPS AND SYMBOLS IS AVAILABLE ON REQUEST

ROAD CLASSIFICATION

Primary highway, hard surface  
Secondary highway, hard surface  
Light-duty road, hard or improved surface  
Unimproved road  
Interstate Route  
U. S. Route  
State Route



QUADRANGLE LOCATION

SEAL HARBOR, MAINE  
SW/4 BAR HARBOR 15' QUADRANGLE  
44068-C2-TF-024

1983

DMA 7372 1 SW—SERIES V81 1

