

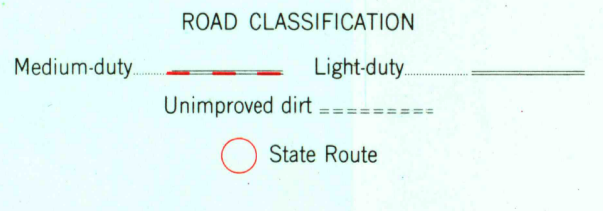
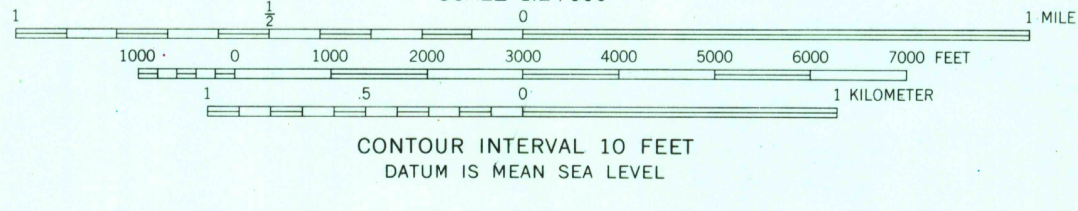
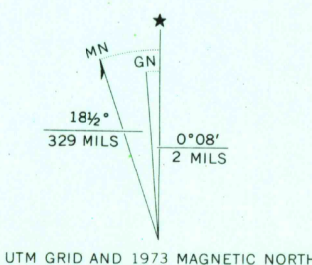
Mapped, edited, and published by the Geological Survey  
Control by USGS and USC&GS

Topography from aerial photographs by photogrammetric methods  
Aerial photographs taken 1956. Field check 1960

Polyconic projection. 1927 North American datum  
10,000-foot grid based on Maine coordinate system, east zone  
1000-meter Universal Transverse Mercator grid ticks,  
zone 19, shown in blue

Fine red dashed lines indicate selected fence and field lines where  
generally visible on aerial photographs. This information is unchecked

Revisions shown in purple compiled from aerial photographs  
taken 1973. This information not field checked



THIS MAP COMPLIES WITH NATIONAL MAP ACCURACY STANDARDS  
FOR SALE BY U. S. GEOLOGICAL SURVEY, WASHINGTON, D. C. 20242  
A FOLDER DESCRIBING TOPOGRAPHIC MAPS AND SYMBOLS IS AVAILABLE ON REQUEST

USGS  
Historical File  
Topographic Division

SEARSMONT, MAINE  
N4415-W6907.5/7.5  
1960  
PHOTOREVISED 1973  
AMS 7172 1 SW-SERIES V811

MAY 0 8 1974

2620