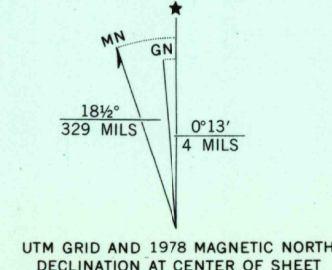
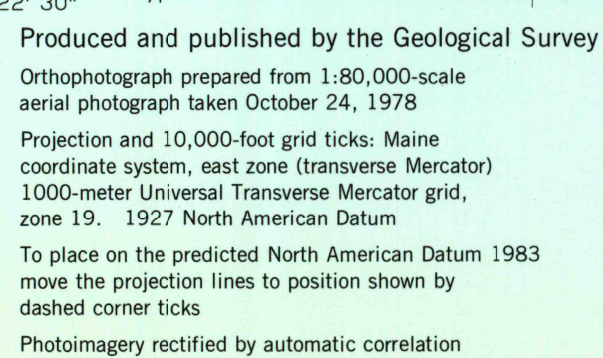





SEBEC LAKE WEST QUADRANGLE
MAINE
7.5 MINUTE SERIES ORTHOPHOTOQUAD



PRINCIPAL NUMBERED HIGHWAYS

 Interstate Route  U. S. Route  State Route

This quadrangle area also covered by SE quarter of Sebec Lake 1:62,500-scale topographic map

SEBEC LAKE WEST, MAINE
N4515-W6915/7.5

1978

DMA 7174 IV SE-SERIES V011

THIS MAP COMPLIES WITH NATIONAL MAP ACCURACY STANDARDS
FOR SALE BY U. S. GEOLOGICAL SURVEY, RESTON, VIRGINIA 22092

USGS
HISTORICAL FILE
NATIONAL MAPPING DIVISION

JUN 8 1981

450