


UNITED STATES
DEPARTMENT OF THE INTERIOR
GEOLOGICAL SURVEY

SHERMAN NE QUADRANGLE
MAINE
7.5 MINUTE SERIES ORTHOPHOOTOGRAPH

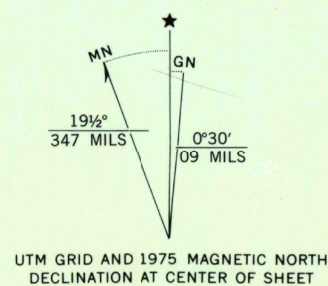


Produced and published by the Geological Survey

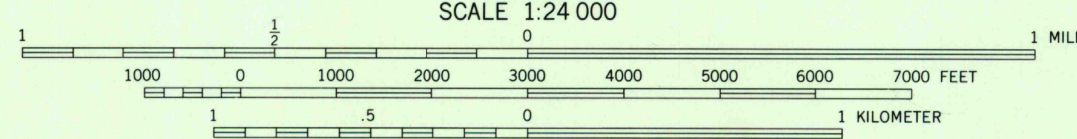
Orthophoto prepared from 1:80,000-scale aerial photograph taken October 9, 1975

Projection and 10,000-foot grid ticks: Maine coordinate system, east zone (transverse Mercator) 1000-meter Universal Transverse Mercator grid, zone 19. 1927 North American datum

Photomagey rectified by optical scanning which may produce double or mismatched images; use the mean of image positions for map point



UTM GRID AND 1975 MAGNETIC NORTH DECLINATION AT CENTER OF SHEET



SCALE 1:24 000

PRINCIPAL NUMBERED HIGHWAYS

Interstate Route U. S. Route State Route



QUADRANGLE LOCATION

This quadrangle area also covered by NE quarter of Sherman 1:62,500-scale topographic map

SHERMAN NE, MAINE
N4552.5-W6815/7.5

1975

DMA 7375 IV NE-SERIES V011

USGS
Historical File
National Mapping Div.

MAR 19 1981

900