
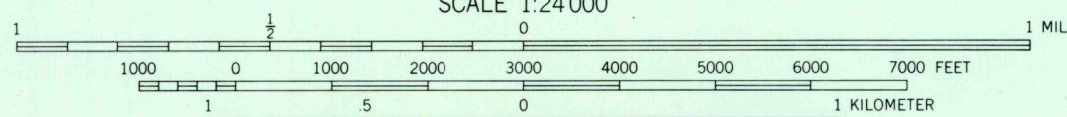
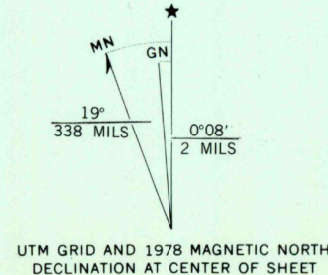


UNITED STATES
DEPARTMENT OF THE INTERIOR
GEOLOGICAL SURVEY

SILVER LAKE QUADRANGLE
MAINE
7.5 MINUTE SERIES ORTHOPHOTOQUAD



Produced and published by the Geological Survey
Orthophotograph prepared from 1:80,000-scale
aerial photograph taken October 24, 1978
Projection and 10,000-foot grid ticks: Maine
coordinate system, east zone (transverse Mercator)
1000-meter Universal Transverse Mercator grid,
zone 19. 1927 North American Datum
To place on the predicted North American Datum 1983
move the projection lines to position shown by
dashed corner ticks
Photomagey rectified by automatic correlation



THIS MAP COMPLIES WITH NATIONAL MAP ACCURACY STANDARDS
FOR SALE BY U. S. GEOLOGICAL SURVEY, RESTON, VIRGINIA 22092



USGS
HISTORICAL FILE
NATIONAL MAPPING DIVISION

PRINCIPAL NUMBERED HIGHWAYS
Interstate Route U. S. Route State Route

This quadrangle area also covered by NW quarter
of Sebec 1:62,500-scale topographic map

SILVER LAKE, MAINE
N4522.5-W6907.5/7.5
1978

DMA 7174 I NW-SERIES V011

JUN 8 1981
1000