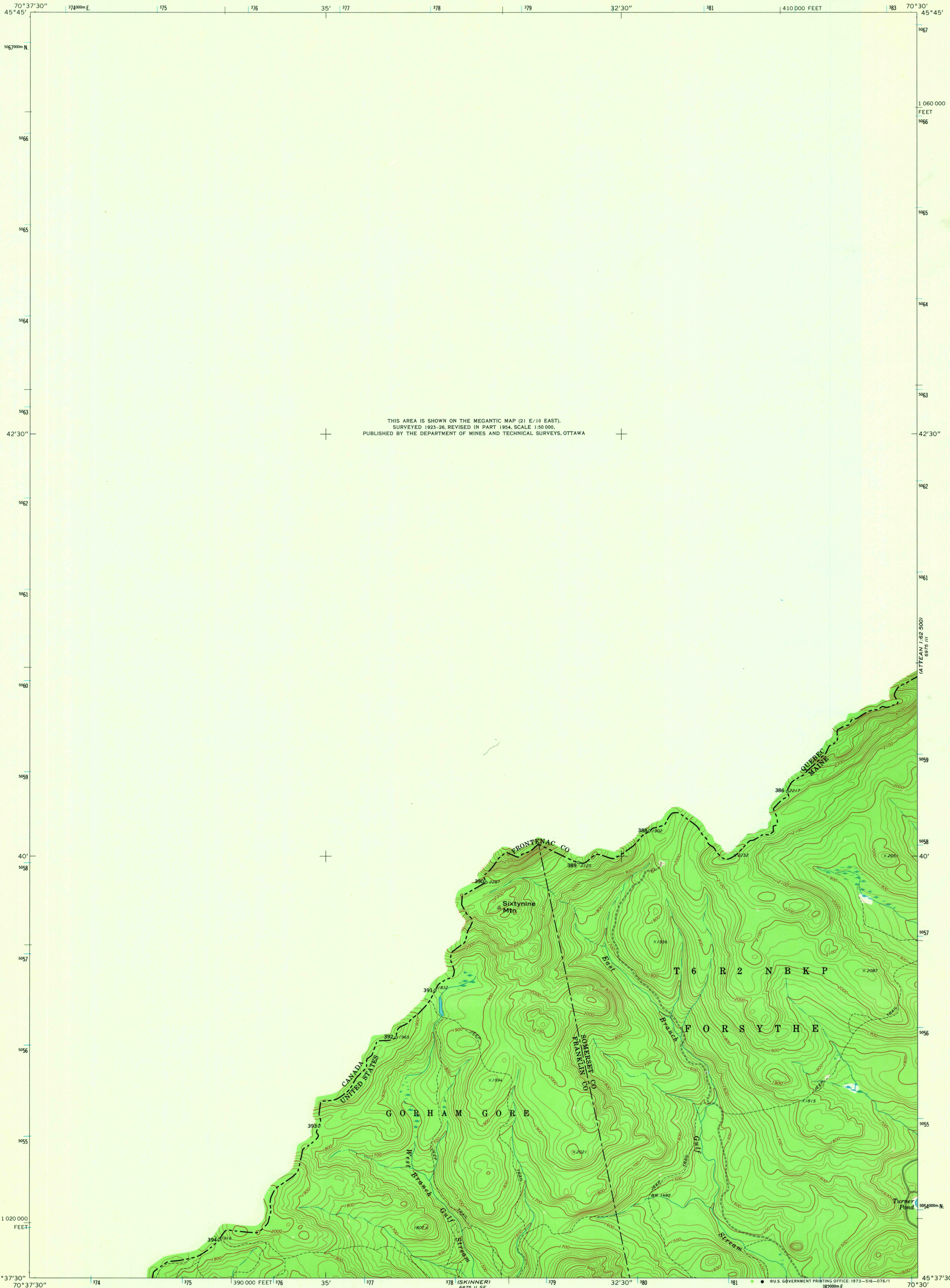
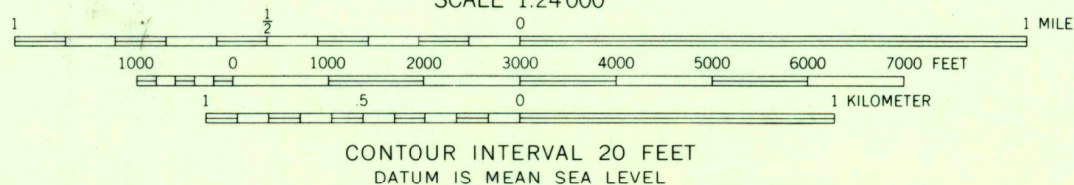
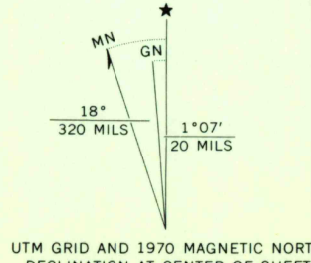


1891
1892
1893
1894
1895
1896
1897
1898
1899
1900



Mapped, edited, and published by the Geological Survey
Control by USGS, USC&GS, and International
Boundary Commission
Topography by photogrammetric methods from aerial photographs
taken 1966 and 1967. Field checked 1970
Polyconic projection. 1927 North American datum
10,000-foot grid based on Maine coordinate system, west zone
1000-meter Universal Transverse Mercator grid ticks,
zone 19, shown in blue



ROAD CLASSIFICATION
Light-duty road, all weather ——— Unimproved road, fair or dry
improved surface ——— weather ———



USGS
HISTORICAL FILE
TOPOGRAPHIC DIVISION

SKINNER NE, MAINE
NE/4 SKINNER 15' QUADRANGLE
N4537.5—W7030/7.5

1970

AMS 6875 II NE—SERIES V811

THIS MAP COMPLIES WITH NATIONAL MAP ACCURACY STANDARDS
FOR SALE BY U. S. GEOLOGICAL SURVEY, WASHINGTON, D. C. 20242
A FOLDER DESCRIBING TOPOGRAPHIC MAPS AND SYMBOLS IS AVAILABLE ON REQUEST

1891
1892
1893
1894
1895
1896
1897
1898
1899
1900

Haen
2500

FEB 20 1972