
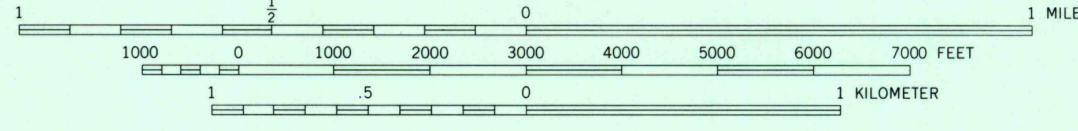
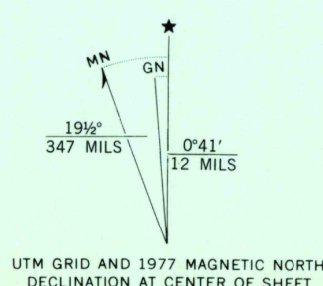


7077 IV NE
(ST. ANTHONY E)



Produced and published by the Geological Survey

Orthophotograph prepared from 1:80,000-scale aerial photograph taken November 22, 1977
Projection and 10,000-foot grid ticks: Maine coordinate system, east zone (transverse Mercator) 1000-meter Universal Transverse Mercator grid, zone 19. 1927 North American Datum
To place on the predicted North American Datum 1983 move the projection lines 1 meter south and 39 meters west as shown by dashed corner ticks
Photomagey rectified by optical scanning which may produce double or mismatched images; use the mean of image positions for map point



PRINCIPAL NUMBERED HIGHWAYS
○ Interstate Route □ U. S. Route ○ State Route



This quadrangle area also covered by SW quarter of Depot Lake 1:62,500-scale topographic map

ST. ADALBERT, QUE.-MAINE
46069-G8-OQ-024
1977

THIS MAP COMPLIES WITH NATIONAL MAP ACCURACY STANDARDS
FOR SALE BY U. S. GEOLOGICAL SURVEY, RESTON, VIRGINIA 22092

DMA 7077 IV SW-SERIES V001