


7077 IV SW
(ST. CHERN)



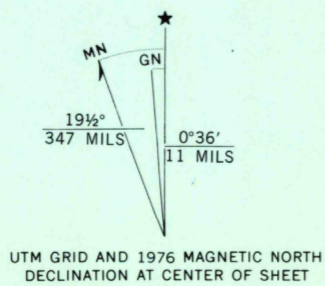
Produced and published by the Geological Survey

Orthophotograph prepared from 1:80,000-scale aerial photograph taken October 4, 1976

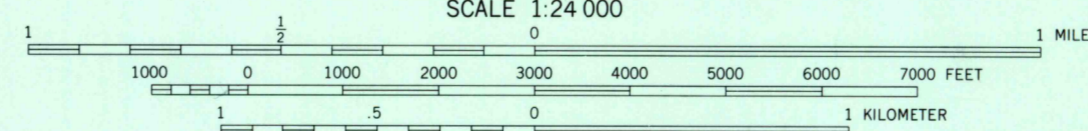
Projection and 10,000-foot grid ticks: Maine coordinate system, east zone (transverse Mercator) 1000-meter Universal Transverse Mercator grid, zone 19. 1927 North American Datum

To place on the predicted North American Datum 1983 move the projection lines 1 meter south and 39 meters west as shown by dashed corner ticks

Photomagey rectified by optical scanning which may produce double or mismatched images; use the mean of image positions for map point



UTM GRID AND 1976 MAGNETIC NORTH DECLINATION AT CENTER OF SHEET



SCALE 1:24 000



QUADRANGLE LOCATION

PRINCIPAL NUMBERED HIGHWAYS

- Interstate Route
- U. S. Route
- State Route

This quadrangle area also covered by NE quarter of Depot Lake 1:62,500-scale topographic map

ST. PAMPHILE, QUE.-MAINE
46069-H7-OQ-024

1976

DMA 7077 IV NE-SERIES V011

THIS MAP COMPLIES WITH NATIONAL MAP ACCURACY STANDARDS FOR SALE BY U. S. GEOLOGICAL SURVEY, RESTON, VIRGINIA 22092

SEP 2 1976
USGS NMD HISTORICAL
REC'D FILE CO