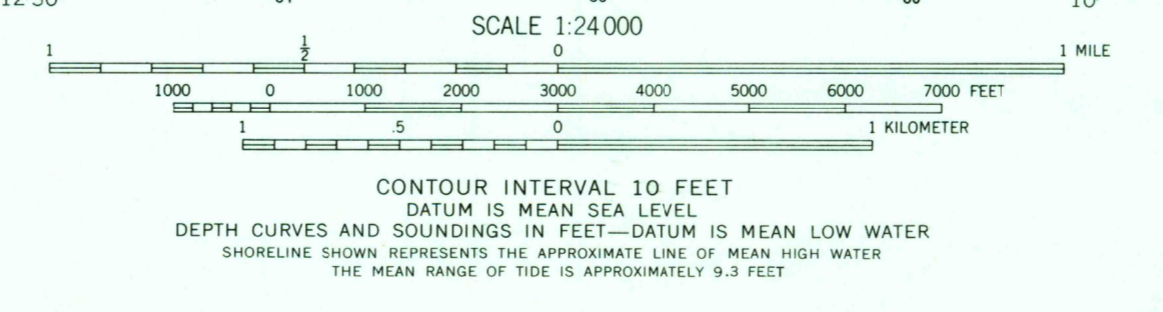
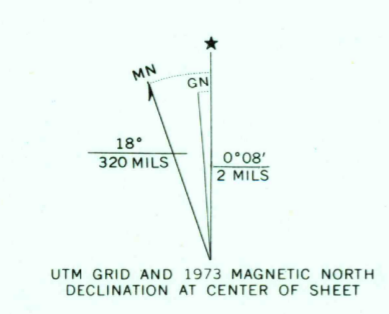


Mapped by U. S. Coast and Geodetic Survey
Edited and published by the Geological Survey
Control by USC&GS
Culture and drainage in part compiled from aerial
photographs taken 1952 and 1953. Topography from
aerial photographs by Ketch plotter and by planetable
surveys 1953. Field check 1955
Hydrography compiled from USC&GS chart 313 (1954)
and supplementary information
Polyconic projection. 1927 North American datum
10,000-foot grid based on Maine coordinate system,
east zone
1000-meter Universal Transverse Mercator grid ticks,
zone 19, shown in blue
Unchecked elevations are shown in brown

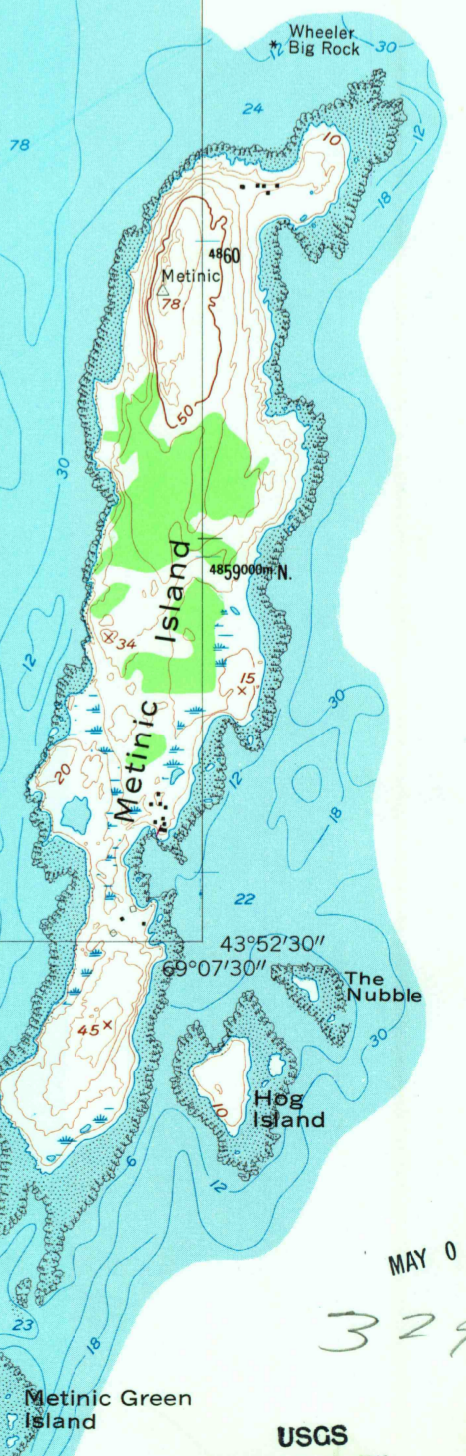


ROAD CLASSIFICATION
Medium-duty ——— Light-duty ———
Unimproved dirt - - - - -
State Route ○

TENANTS HARBOR, MAINE
N 4352.5—W 6907.5/7.5
1955
PHOTOREVISED 1973
AMS 7171 1 NW—SERIES V811

THIS MAP COMPLIES WITH NATIONAL MAP ACCURACY STANDARDS
FOR SALE BY U. S. GEOLOGICAL SURVEY, WASHINGTON, D. C. 20242
A FOLDER DESCRIBING TOPOGRAPHIC MAPS AND SYMBOLS IS AVAILABLE ON REQUEST

Revisions shown in purple compiled by the Geological Survey from
aerial photographs taken 1973. This information not field checked



MAY 08 1974
3295