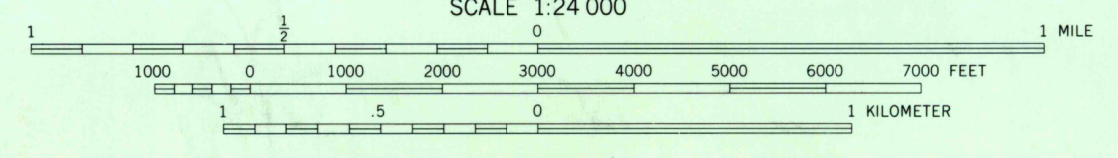
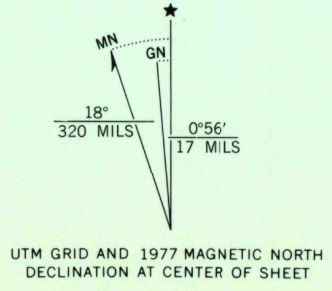


Produced and published by the Geological Survey
Orthophoto prepared from 1:80,000-scale
aerial photograph taken October 31, 1977
Projection and 10,000-foot grid ticks: Maine
coordinate system, west zone (transverse Mercator)
1000-meter Universal Transverse Mercator grid,
zone 19. 1927 North American Datum
To place on the predicted North American Datum 1983
move the projection lines 3 meters south and
40 meters west as shown by dashed corner ticks
Photoimagery rectified by automatic correlation



PRINCIPAL NUMBERED HIGHWAYS
○ Interstate Route ○ U. S. Route ○ State Route




This quadrangle area also covered by NE quarter
of Stratton 1:62,500-scale topographic map

THIS MAP COMPLIES WITH NATIONAL MAP ACCURACY STANDARDS
FOR SALE BY U. S. GEOLOGICAL SURVEY, RESTON, VIRGINIA 22092

THE HORNS, MAINE
N4507.5-W7015/7.5

1977

DMA 6974 III NE-SERIES V011



SEP 28 1985