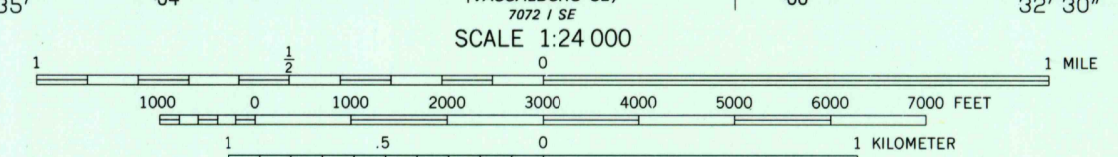
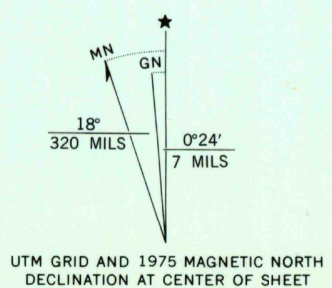





Produced and published by the Geological Survey
Orthophoto prepared from 1:80,000-scale
aerial photograph taken October 27, 1975
Projection and 10,000-foot grid ticks: Maine
coordinate system, west zone (transverse Mercator)
1000-meter Universal Transverse Mercator grid,
zone 19. 1927 North American datum
Photom imagery rectified by optical scanning
which may produce double or mismatched images;
use the mean of image positions for map point



PRINCIPAL NUMBERED HIGHWAYS
○ Interstate Route ○ U. S. Route ○ State Route



This quadrangle area also covered by NE quarter
of Vassalboro 1:62,500-scale topographic map
VASSALBORO NE, MAINE
N4422.5-W6930/7.5

THIS MAP COMPLIES WITH NATIONAL MAP ACCURACY STANDARDS
FOR SALE BY U. S. GEOLOGICAL SURVEY, RESTON, VIRGINIA 22092

1975

DMA 7072 1 NE-SERIES V011

AUG - 8 1980
1700