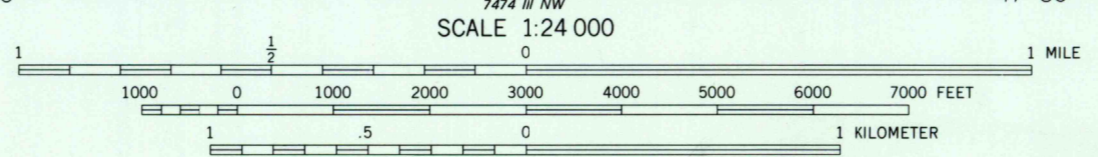
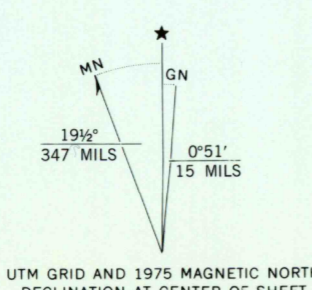
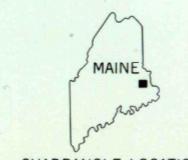




Produced and published by the Geological Survey  
Orthophotograph prepared from 1:80,000-scale  
aerial photograph taken May 25, 1975  
Projection and 10,000-foot grid ticks: Maine  
coordinate system, east zone (transverse Mercator)  
1000-meter Universal Transverse Mercator grid,  
zone 19. 1927 North American datum  
Photimagery rectified by optical scanning  
which may produce double or mismatched images;  
use the mean of image positions for map point



PRINCIPAL NUMBERED HIGHWAYS  
○ Interstate Route    □ U. S. Route    ○ State Route



This quadrangle area also covered by NE quarter  
of Wabassus Lake 1:62,500-scale topographic map

WABASSUS LAKE NE, MAINE  
N4507.5-W6745/7.5

THIS MAP COMPLIES WITH NATIONAL MAP ACCURACY STANDARDS  
FOR SALE BY U. S. GEOLOGICAL SURVEY, RESTON, VIRGINIA 22092

USGS  
Historical ~~File~~  
National Mapping

1975  
DMA 7474 III NE-SERIES V011

MAR 4 1981

900