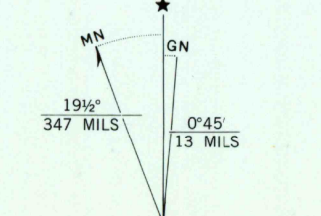
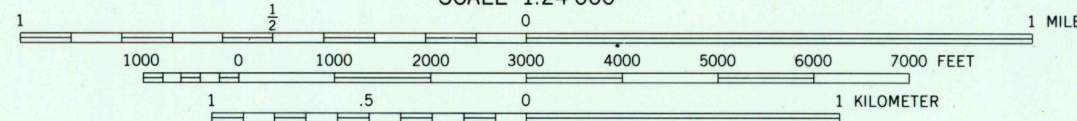


Produced and published by the Geological Survey

Orthophoto prepared from 1:80,000-scale aerial photograph taken November 9, 1975
Projection and 10,000-foot grid ticks: Maine coordinate system, east zone (transverse Mercator) 1000-meter Universal Transverse Mercator grid, zone 19, 1927 North American datum
Photoimagery rectified by optical scanning which may produce double or mismatched images; use the mean of image positions for map point

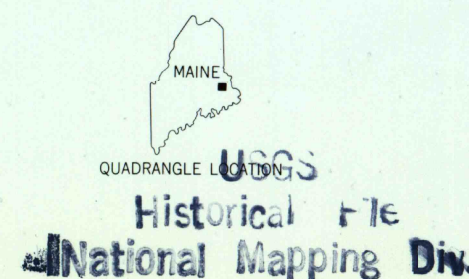


UTM GRID AND 1975 MAGNETIC NORTH DECLINATION AT CENTER OF SHEET



THIS MAP COMPLIES WITH NATIONAL MAP ACCURACY STANDARDS FOR SALE BY U.S. GEOLOGICAL SURVEY, RESTON, VIRGINIA 22092

PRINCIPAL NUMBERED HIGHWAYS
○ Interstate Route ○ U. S. Route ○ State Route



WABASSUS LAKE NW, MAINE
N4507.5-W6752.5/7.5
1975

DMA 7474 III NW-SERIES V011

WAK 4 1981

900

USGS