


67° 52' 30" 680000 FEET 67° 45' 45° 07' 30" 190 191 50' 192 193 7474 III NE (WABASSUS LAKE NE) 194 47' 30" 196 680000 FEET 198 67° 45' 45° 07' 30"



2' 30"

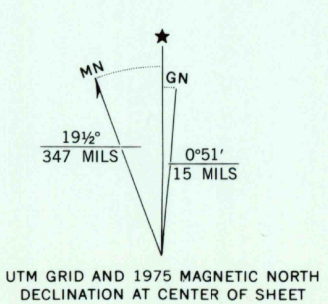
45° 00'

Produced and published by the Geological Survey

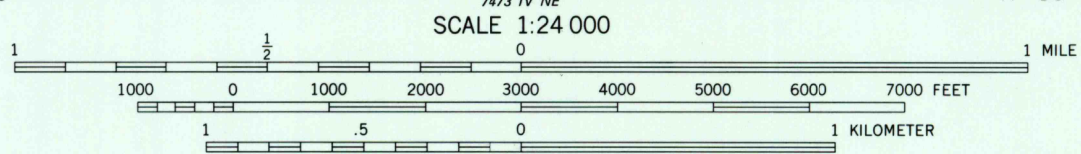
Orthophoto prepared from 1:80,000-scale aerial photograph taken May 25, 1975

Projection and 10,000-foot grid ticks: Maine coordinate system, east zone (transverse Mercator) 1000-meter Universal Transverse Mercator grid, zone 19. 1927 North American datum

Photoimagery rectified by optical scanning which may produce double or mismatched images; use the mean of image positions for map point



UTM GRID AND 1975 MAGNETIC NORTH DECLINATION AT CENTER OF SHEET



SCALE 1:24 000



QUADRANGLE LOCATION

PRINCIPAL NUMBERED HIGHWAYS
Interstate Route U. S. Route State Route

This quadrangle area also covered by SE quarter of Wabassus Lake 1:62,500-scale topographic map

WABASSUS LAKE SE, MAINE
N4500-W6745/7.5

1975

DMA 7474 III SE-SERIES V011

THIS MAP COMPLIES WITH NATIONAL MAP ACCURACY STANDARDS FOR SALE BY U. S. GEOLOGICAL SURVEY, RESTON, VIRGINIA 22092

USGS
Historical File
National Mapping Div.

900
MAR 2 1981