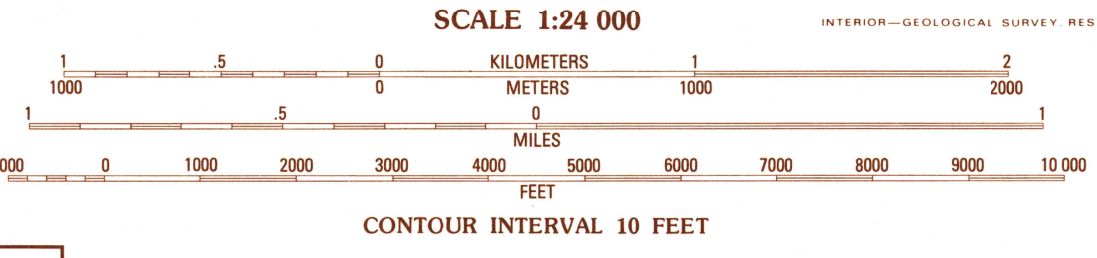


PRODUCED BY THE UNITED STATES GEOLOGICAL SURVEY  
CONTROL BY . . . . . USGS AND NOS/NOAA  
COMPILED FROM AERIAL PHOTOGRAPHS TAKEN . . . . . 1980  
FIELD CHECKED . . . . . 1981. MAP EDITED . . . . . 1984  
PROJECTION . . . . . TRANSVERSE MERCATOR  
GRID: 1000-METER UNIVERSAL TRANSVERSE MERCATOR . . . . . ZONE 19  
10,000-FOOT STATE GRID TICKS . . . . . MAINE, EAST ZONE  
UTM GRID DECLINATION . . . . . 0°36' EAST  
1984 MAGNETIC NORTH DECLINATION . . . . . 20°30' WEST  
VERTICAL DATUM . . . . . NATIONAL GEODETIC VERTICAL DATUM OF 1929  
HORIZONTAL DATUM . . . . . 1927 NORTH AMERICAN DATUM  
To place on the predicted North American Datum of 1983, move  
the projection lines as shown by dashed corner ticks (41 meters  
west)  
There may be private inholdings within the boundaries of any  
National or State reservations shown on this map

**PROVISIONAL MAP**  
Produced from original  
manuscript drawings. Infor-  
mation shown as of date of  
field check

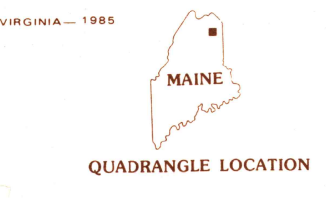


SCALE 1:24 000  
KILOMETERS  
METERS  
MILES  
FEET

CONTOUR INTERVAL 10 FEET

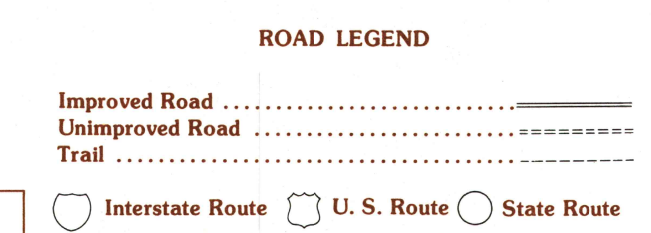
To convert meters to feet multiply by 3.2808  
To convert feet to meters multiply by .3048

THIS MAP COMPLIES WITH NATIONAL MAP ACCURACY STANDARDS  
FOR SALE BY U. S. GEOLOGICAL SURVEY, RESTON, VIRGINIA 22092



QUADRANGLE LOCATION

1	2	3	1 Hanford
2	3	4	2 Mud Lake
3	4	5	3 New Sweden
4	5	6	4 Bull Brook
5	6	7	5 Caribou
6	7	8	6 York Ridge
7	8		7 Mapleton
8			8 Presque Isle



ROAD LEGEND

WASHBURN, MAINE  
PROVISIONAL EDITION 1984  
46068-G2-TF-024